

02.01

Proposed C102gpla

CONTEXT

The Wadawurrung people and the Eastern Maar peoples are the traditional inhabitants of the Golden Plains region and have been present for at least 40,000 years.

Golden Plains Shire has a total area of 2,705 square kilometres and is located south of Ballarat, north west of Geelong and approximately 70 kilometres south-west of Melbourne. The Shire shares a boundary with the Shires of Colac Otway, Corangamite, Pyrenees, Moorabool and Surf Coast and the Cities of Ballarat and Greater Geelong. Ballarat and Geelong play an important role as the service centres for the north and south of Golden Plains Shire.

The Shire is included in two regional planning areas in the Planning Policy Framework. Land in the south of the municipality falls within the G21 Region and land in the north falls within the Central Highlands Region.

The Shire contains rich and diverse environmental, cultural and scenic landscapes including granite outcrops, deeply incised river valleys and wide open volcanic plains. These landscapes include post contact features including goldfields and station homesteads.

The Shire is home to the Enfield and Linton State Forests, Steiglitz Historic Park, Inverleigh Nature Conservation Reserve and part of the Brisbane Ranges National Park. The Shire also contains nationally significant roadside native grasslands and grassy woodland plains that are home to the endangered striped legless lizard and spiny rice flower.

The Shire is characterised by agricultural land used predominantly for grazing and cropping as well as other activities including intensive animal industries and wind farms. There are a large number of small townships as well as extensive natural forested areas, bushland areas and riverine gorges in the municipality.

In 2021, Golden Plains Shire had a population of 24,985 people (2021 Census, Australian Bureau of Statistics). The population is growing, with many young families and retirees moving to Golden Plains Shire, some as a result of the Geelong Bypass Ring Road, which has opened up a new catchment from the western suburbs of Melbourne.

Since the late 1990s, the Shire has consistently experienced some of the highest population growth rates in percentage terms of any municipality outside of the Melbourne metropolitan area. The high rate of growth is influenced by the Shire's proximity to Melbourne, Geelong and Ballarat. Recent population projections indicate that the population will continue to grow at current rates in the future.

02.02

Proposed C102gpla

VISION

As outlined in the Council Plan, Golden Plains Shire is an inclusive, connected, resilient and safe community that prioritises liveability, sustainability and prosperity.

Council's vision is to sustainably manage land use and development within the Shire, including:

- Promoting the indigenous heritage and its connection to Traditional Owners.
- Providing a diversity of quality rural and urban living alternatives to balance growth while retaining a strong country feel.
- Preserving, protecting and enhancing the natural assets and environment.
- Supporting local producers, agriculture, small businesses and tourism as the key drivers of growth for the local economy.

02.0309/07/2020
C90gpla**02.03-1**

Proposed C102gpla

STRATEGIC DIRECTIONS**Settlement**

The Shire's population is dispersed, with the largest proportion of the population residing in Bannockburn, followed by Teesdale. All other townships have a population of less than 1000 people.

Each settlement performs important living, retail, service and community roles to residents and the rural community.

Settlement patterns are based on historic rural service centres and nineteenth century mining towns, which differ significantly between the north and south. The role of many towns has changed over time to one of commuting areas to the regional centres of Ballarat, Colac and Geelong.

The north-west has seen a proliferation of subdivisions and subsequent rural residential developments, many of which have developed into distinct communities. There is also a proliferation of rural living development in isolated areas devoid of appropriate infrastructure. All of the towns in the Central Highlands Water district are supplied with an interconnected, potable water supply. There is sufficient infrastructure capacity to cater for all anticipated growth over the next 20 years.

In the south-east, urban development is more focused around townships. All water is treated and the existing systems, with minor augmentations, are adequate to cater for the existing populations and anticipated growth in the immediate future.

The majority of growth has occurred in the settlements at the south-east and north-west as more people come from Melbourne and the regional cities looking for affordable housing and a country lifestyle, close to Ballarat and Geelong. In the south-east of the municipality, the population has increased rapidly by about 40 per cent between 2005 and 2015. In the north-west area, the population increased by approximately 6 per cent during the same period.

There is pressure for subdivision and development outside existing townships, particularly for subdivision and hobby farm development close to Geelong and Ballarat. Residential development is not supported outside existing township boundaries except where it is supported by the *Northern Settlement Strategy* (Golden Plains Shire, 2019).

With sufficient land being set aside for the moderate growth forecast across the Shire, no significant new areas of land need to be provided for residential development, except in Bannockburn where rezoning continues to be required to accommodate expected future growth, as identified in the *Bannockburn Growth Plan* (Victorian Planning Authority, May 2021).

The towns of the Shire need to operate in clustered networks with key towns providing services and facilities utilised by towns within that network. Bannockburn, Meredith, Rokewood and Smythesdale provide the focus points for these clusters.

Council seeks to:

- Encourage the consolidation of townships, including directing residential development to within township boundaries.
- Maintain a clear distinction between urban and rural areas.
- Avoid urban development in unserviced areas.
- Direct residential development primarily to Smythesdale in the north-west and Bannockburn in the south-east.
- Consider growth and development in accordance with the *Northern Settlement Strategy* (Golden Plains Shire, 2019).

South East Area

The south-east area of the Shire is within a 15-kilometre radius from the Geelong bypass intersection with the Midland and Hamilton Highways. It excludes the Bannockburn and Batesford townships.

The south-east area is now within both the Geelong and the wider Melbourne metropolitan spheres. The completion of the Geelong bypass has increased the rate of change and the pressure to provide land for urban and rural residential development.

It has large flat open areas, together with a number of infrastructure and locational advantages that can be attractive to certain forms of development, including two railway lines, two State highways, access to a high-pressure natural gas pipeline and a high voltage electricity transmission line.

The south-east area will be supported by:

- Protecting the open rural landscape values in the corridor between the towns outside the Gheringhap Precinct.
- Managing growth to avoid ad hoc development outside township boundaries.

North West Area

The north-west area of the Shire contains a mix of settlements, rural residential, rural living and rural areas.

A number of these settlements are strongly connected to the regional centre of Ballarat and provide an option for those seeking a different lifestyle and larger allotments. An opportunity exists to connect to services and infrastructure that are developing as a result of more intense development in the City of Ballarat, close to Golden Plains Shire in locations such as Haddon and Cambrian Hill that are identified for further investigation for future growth in the *Northern Settlement Strategy* (Golden Plains Shire, 2019).

Council intends to:

- Promote growth in Smythesdale.
- Support growth in Linton, Napoleons, Rokewood, Scarsdale and Meredith.
- Support growth in Ross Creek, Smythes Creek, Corindhap, Dereel, Cape Clear and Berringa in the form of infill development within existing Township, Low Density Residential or Rural Living Zones.
- Contain growth in Enfield, Garibaldi, Staffordshire Reef and Steiglitz.

Townships

Bannockburn

Bannockburn is the largest urban centre in Golden Plains Shire and a key regional centre within the Shire's network of townships across the south-east, serving residential, commercial and administrative functions. The sewerage of the town, its rural ambience and proximity to Geelong have attributed to its strong growth in recent years. This growth, however, has also placed pressure on retaining the ambience that makes the town attractive.

The Bannockburn Flora and Fauna Reserve provides for the conservation of indigenous plants and animals, as well as recreational opportunities for the residents of Bannockburn. The reserve presents the highest bushfire risk to the Bannockburn Growth Area due to the level of vegetation, aspect and proximity to existing communities and future growth areas.

The bushfire risk to the Bannockburn township is also affected by surrounding grasslands and the nearby Inverleigh Nature Conservation Reserve.

Council seeks to support Bannockburn by:

- Accommodating all growth within Bannockburn's growth boundary, as identified in the *Bannockburn Growth Plan* (Victorian Planning Authority, May 2021).
- Protecting the natural and built environment including environmental assets, the Bruce's Creek environs, town character and rural ambience.

- Providing an integrated and environmentally responsive open space network throughout Bannockburn township.
- Locating and designing new development to be bushfire responsive.

Teesdale

Teesdale is the second largest town within Golden Plains Shire, located 12km west of Bannockburn.

Settlement is characterised by low density residential properties with a strong connection to the natural environment and surrounding agricultural land. The town is largely reliant on Bannockburn and Geelong for both services and job access, and is experiencing considerable pressure for residential development.

Council seeks to:

- Accommodate future residential growth to areas within the existing town boundary and by encouraging infill development.
- Encourage additional commercial services locally.
- Protect the small town character, rural lifestyle, and natural environmental values that contribute to its appeal.

Smythesdale

Smythesdale is a rural township surrounded by state forest, with a rich gold mining past.

The township has been identified as the northern growth centre for the Golden Plains Shire, in a prime strategic location to service the wider catchment of rural and residential communities. This is due to its distinct country-living character within commuting distance of the regional centre of Ballarat. However, the town lacks structure and is fragmented by Crown land.

The population of Smythesdale is expected to increase due to its strong relationship with Ballarat and residential growth resulting from improved services and the introduction of reticulated sewerage to the town. The community is keen to ensure that growth is managed and sustainable.

The Woody Yaloak Creek precinct is a potential asset offering many opportunities for Smythesdale, including linking key recreational assets throughout the town.

Council seeks to:

- Develop Smythesdale into a self-sufficient settlement and service hub for the north of the Shire.
- Enhance the town's heritage character by encouraging development within the Smythesdale Heritage Precinct to respect the heritage context.

Inverleigh

Inverleigh is located approximately 30 kilometres west of Geelong and 10 kilometres south-west of Bannockburn, on the Hamilton Highway at the junction of the Leigh and Barwon Rivers.

Inverleigh has an array of natural features including areas of environmental significance, rural landscapes and riversides, as well as areas and sites of historical and cultural significance.

The Inverleigh Flora and Fauna Reserve is a grassy woodland. Its purpose is the conservation of indigenous plants and animals. It poses a modest fire risk to land adjoining the bush interface.

Inverleigh's proximity to Geelong, connection to the Geelong Ring Road and links to Melbourne have increased pressure for residential development. The population dynamics have changed and the township provides a home base for many residents who commute to work in Geelong and Melbourne. There is limited opportunity for new residential development within the established historic township area ('old town') due to flooding and limited capacity for effluent disposal.

Growth areas for Inverleigh have been identified outside of the floodplain to the west and the north of the town.

Council seeks to:

- Maintain the heritage characteristics and natural qualities that make the township attractive to residents and visitors.
- Encourage use and development that enhances the town centre's role as a community focus and meeting place.

Gheringhap

Gheringhap is situated approximately 15 kilometres north-west of Geelong and 6 kilometres south-east of Bannockburn. Gheringhap is close to major infrastructure including the Port of Geelong, Geelong Ring Road and the Midland and Hamilton Highways, which provide access between Geelong, Ballarat and the rest of Victoria. The town is well-positioned for business opportunities and future development of the Gheringhap Employment Area.

The Midland Highway and rail infrastructure intersect the settlement. Land south of the Midland Highway is relatively flat with much of the land previously cleared of vegetation. The flat open plains are a defining feature of Gheringhap and the wider Golden Plains south-east region.

The town is valued for its open grasslands, the Moorabool River and its rural character consisting of agricultural land interspersed by clusters of dwellings that coexist with the surrounding agricultural activities.

Council seeks to:

- Facilitate commercial and industrial development in the Gheringhap Employment Area as shown on the Gheringhap Structure Plan at Clause 11.03-6L Gheringhap.
- Locate and design commercial and industrial development to protect the amenity of the existing clusters of dwellings.
- Protect the Moorabool River environs, open grasslands and existing rural character of Gheringhap.

Small Towns

Golden Plains Shire consists of numerous small townships and settlements, including Teesdale, Haddon, Lethbridge, Linton, Meredith, Ross Creek and Scarsdale. Town structure plans have been prepared for most settlements and establish a basis for future strategic planning decisions in each town.

Settlement planning for the Shire's small towns will:

- Contain growth within existing settlement boundaries.
- Limit the rezoning of land to form new residential land.
- Facilitate infill development as shown on each township map at Clause 02.04.

02.03-2

09/07/2020
C90gp1a

Environmental and landscape values

Biodiversity

The municipality is home to a wealth of flora and fauna, including rare and threatened species and communities, major waterways and freshwater wetlands.

Many of the municipality's significant natural environments are protected by international, national and state agreements and legislation.

Remnant native vegetation across the municipality is estimated to be approximately 25 per cent of that which existed prior to European settlement. However, the quality of much of these remnants is degraded. While remnant native vegetation is contained on private land, some of the Shire's most significant native vegetation occurs on roadsides.

The effects of climate change are having a significant impact on the natural environment, placing already stressed native flora and fauna assets at higher risk. The municipality is at risk of climate change with projected increased temperatures and reduced precipitation affecting natural systems, with flow on effects to the community and economy.

The quality and quantity of native vegetation, flora and fauna across the municipality is threatened by development, land use change and poor land management practices. There is a need to protect and enhance the natural environment to protect ecological processes while providing for continued land use change.

The protection and enhancement of waterways and wetlands is essential to ensure environmental values are secure and that the social and economic benefits of healthy rivers and streams are maintained.

Biodiversity will be supported by:

- Protecting significant habitats and remnant vegetation from the encroachment of development.
- Balancing native vegetation conservation with development pressures, land use change and protection of people from bushfire.

02.03-3

09/07/2020
C90gpla

Environmental risks and amenity

Bushfire

Bushfire is a significant issue across the municipality affecting built communities and natural systems. Development or rezoning of land for residential purposes can have an adverse effect on the natural environment.

Although the protection of human life is the primary consideration, vegetation conservation is a lower, but still important, priority in bushfire prone areas.

Bushfire risk will be mitigated by:

- Avoiding development in bushfire prone areas.
- Avoiding the rezoning of land that allows for settlement in areas of high bushfire risk, particularly where natural assets will be compromised.
- Minimising the impact of bushfire protection measures on vegetation with high environmental value.

Floodplain management

The catchments of the various rivers and streams within Golden Plains Shire include areas of flood prone land where flooding has historically caused substantial damage to the natural and built environment. The town of Inverleigh is most affected by flooding due to the confluence of the Leigh and Barwon Rivers. The Woody Yaloak River is another key floodplain affecting the north of the Shire. Natural flooding, long term productivity of flood prone land, river and wetland health are all closely linked. Inappropriate development on the floodplain can lead to the deterioration of environmental values and reduced agricultural production.

The impact of floods is increasing due to land use and vegetation changes. In particular, urban expansion, raised earthworks and the clearing of land for rural and urban development have all contributed to the increase in the instances of flooding.

Council seeks to mitigate flood risk by:

- Discouraging the intensification of land use and development in floodplains.
- Ensuring the future use and development of land prone to flooding minimises the consequences of inundation on life and property.
- Protecting floodways for their role in conveying floodwater.

Salinity

Golden Plains Shire includes areas that have experienced salinisation of soil and water resources. The resultant impacts on biodiversity, agriculture and water resources can have significant negative environmental, social and economic impacts.

It is important that new development and land use change protects naturally saline waterways and wetlands and undertakes appropriate risk management strategies to mitigate damage from salinity on the natural environment, built structures and infrastructure.

Council seeks to:

- Protect soil and water resources from the risk of increased salinity.
- Manage salinity impacts derived from urban and rural residential development or re-zoning.

02.03-4

09/07/2020
C90gpla

Natural resource management

Agriculture

Agricultural industries continue to be the major economic sector comprising more than 25 per cent of the employment in the Shire. Agricultural industries have been under economic pressure in recent years, in common with state-wide trends. There has been a trend for farm size to increase to counteract those economic pressures. This has generally occurred in locations away from areas of population growth.

The opportunities for agricultural diversity are limited by the Shire's climate, the availability of water and, in the northern portion of the Shire, fragmentation of land due to rural residential development.

There has been a growth of intensive agricultural activities within the Shire, particularly in the wine and specialist livestock industries. Other significant farm types are sheep and fat lambs for meat production, egg production, poultry, pastures, grasses and horticulture.

Forestry and timber production are increasingly significant local industries, given the climate, topography and the proximity to the Port of Geelong. Production at this stage comes mainly from pine plantations, but there is a growing demand for land for hardwood plantations.

House lot excisions can be detrimental to the efficient operation of farming activities and can result in isolated residential development without adequate access to social and physical services. They can also reduce the capacity of an area to undertake agricultural production as conflicts can arise between residential and farming land uses.

Council aims to support sustainable agriculture in the Shire by:

- Protecting the role of agricultural land as an economically valuable resource.
- Facilitating more intensive and diversified use of rural land for higher value products, including timber and agroforestry.
- Maintaining farm sizes.
- Minimising the potential for conflict between sensitive uses and agricultural practices.
- Discouraging dwellings and house lot excisions on rural properties.
- Directing timber plantations to land that is already cleared and is used for grazing or cropping.

Animal industries

Many intensive animal production uses are in Golden Plains Shire and they represent an important local industry, with the potential for growth. The issue for the Shire will be how to accommodate growth in this industry while protecting other important values. The proper siting and design of this form of use and development is needed to ensure residential amenity and environmental quality is protected.

The Shire features a dedicated Food Precinct where significant infrastructure has been provided to service intensive animal industries.

Council seeks to:

- Support the development of intensive animal industries.
- Locate intensive animal production uses within the Food Precinct.
- Encourage quality design of intensive animal production developments so that they do not cause any unreasonable amenity impacts on surrounding residential land uses.
- Ensure that the use and development of land for intensive animal production does not detrimentally impact on the environment and minimises the downstream impacts on the water catchment.

Catchment planning and management

With limited annual rainfall and extensive demand for water for both urban and rural use, many of the waterways in the municipality are in poor condition and action needs to be taken to improve the condition of rivers and streams.

Council aims to protect its catchment water quantity and quality by:

- Adopting an integrated catchment management approach that includes integrated water management techniques, such as stormwater re-use.
- Managing use and development in the Moorabool River and Stony Creek Water Supply Catchment Areas.

02.03-5

09/07/2020
C90gp1a

Built environment and heritage

Heritage

Throughout Golden Plains Shire are buildings, streetscapes, sites and precincts that represent a significant asset and resource for the Western District of Victoria. The Shire's history is also evident in the layout and settlement pattern of 19th century towns, rural properties and historic infrastructure related to agriculture and gold mining areas.

Heritage is also found in the natural environment where avenues of honour, streets and reserves were planted to beautify towns and to improve their practical amenity. These areas are important for the Shire's residents and tourists.

Recognition and protection of heritage places and areas is a crucial component of planning in Golden Plains Shire. Good conservation practices will ensure the retention and viable re-use of Golden Plains Shire's significant and contributory heritage places and areas.

Council seeks to develop the Shire's character and sense of place by:

- Protecting, maintaining and enhancing heritage areas and features in private and public ownership.

02.03-6

09/07/2020
C90gp1a

Housing

Residential development

Over time the Golden Plains Shire's towns will become more urbanised. There is substantial supply of residential land in all urban centres and towns in the Shire. Future residential use and development needs to be considered in a regional context, taking into account settlement strategies for Ballarat and Geelong.

Limited amounts of medium density housing are currently provided in the Golden Plains Shire. With changing housing needs there is a necessity to promote a wider range of housing types and set clear direction for the form and design of this development.

Many townships and community areas contain land zoned for low density residential use, with lot sizes usually ranging from 1 to 4 hectares. These are often located on the periphery of urban type residential areas. Subdivision provisions under the zone allow for these areas to be subdivided into lot sizes down to 0.4 hectare in line with the Domestic Waste Water Management Plan, a plan that seeks to find affordable and appropriate solutions to manage domestic wastewater.

The established character of low density residential areas vary, but are generally derived from the expansive open areas surrounding dwellings and outbuildings. The presence of large old trees with extending canopies is a strong feature of low density residential areas. Buildings are generally set back from road frontages and property boundaries, with wide spacing between houses set within established landscaping, separated by rural type fencing. Drainage is managed with open spoon drains, creating a distinct difference in appearance to the typical kerb and channel drainage infrastructure in suburban sewerred residential areas. Road reserves are wide and open.

Council will:

- Support a range of housing styles and types within urban areas to cater for changing household needs.
- Encourage the consolidation of sites and intensification of development in existing towns where it avoids detrimentally altering the character or quality of these areas.
- Discourage subdivision of land in the Low Density Residential Zone that does not maintain or complement the established character.
- Discourage subdivision that does not meet the requirements of the Domestic Wastewater Management Plan.

Rural residential development

Over the past two decades the Shire has continued to experience demand for rural residential development. The north-west area of the Shire contains Rural Activity and Farming zoning that is interspersed with large areas of Rural Living zoning. There is a substantial over supply of land zoned Rural Living in the north of the Shire.

To sustainably manage rural residential development, Council will:

- Direct infill rural residential development to the Rural Living Zone in the north-west area of the Shire.
- Limit further rezoning of land to Rural Living Zone.

02.03-7

09/07/2020
C90gpla

Economic development

The retail sectors of the Shire's urban centres have strong relationships with surrounding agricultural communities. Bannockburn is a regional shopping centre with a significant catchment. Other towns such as Inverleigh, Linton, Meredith and Smythesdale perform important local shopping and business roles.

A significant proportion of the Golden Plains community's retail expenditure occurs outside of the Shire to major regional centres of Ballarat, Colac, Geelong and Melbourne. In the longer-term, additional floor space will be required for retail use and development in Bannockburn.

In promoting economic development, Council will:

- Support the efficient use of commercially zoned land.
- Consolidate commercial use and development to reinforce the viability and vitality of commercial and retail centres.
- Direct commercial and retail services to Bannockburn and other district commercial and retail centres, as identified in Table 1.

Table 1: Commercial and Retail Hierarchy Framework

Status	Township	Description
Sub-regional commercial and retail centre	Bannockburn	Higher order and speciality commercial and retail development to service the south-east portion of the Shire.
District commercial and retail centres	Inverleigh Linton Meredith Rokewood Smythesdale	Commercial and retail needs to service the surrounding area.
Town commercial and retail centres	Corindhap Dereel Haddon Lethbridge Napoleons Ross Creek Scarsdale Teesdale Other towns	Commercial and retail needs to service immediate residents.

Industry

Golden Plains Shire has a moderate manufacturing base, with employment in the manufacturing industry representing approximately 14.7 per cent of jobs in the Shire.

A number of industrial sites in the north of the Shire established to provide land for industrial use and development remain vacant. This reveals that a significant proportion of small-scale industrial uses are located within town areas largely due to historic reasons and operator preference. The remaining industrial zoned land is within inappropriate or non-preferred areas or may lack necessary infrastructure. There is also competition for industrial land provided by the larger urban areas of Geelong, Ballarat and the Melbourne Metropolitan area.

The completion of the Geelong Ring Road has increased pressure for industrial land, particularly in the south-eastern area of the Shire.

Council supports:

- Industrial development in areas that are strategically sound or identified for industrial development.

Tourism

Tourism in Golden Plains Shire is a relatively small industry sector with significant capacity to grow. Tourism attractions include wineries and cellar doors, with the majority located around the Moorabool Valley Wine Region; cafes and restaurants; gourmet food and produce; farmers' markets, including the Golden Plains Farmers' Market, events and festivals such as the Golden Plains and Meredith music festivals; heritage sites and equestrian facilities.

There is a lack of tourism accommodation in the Shire, with opportunities to increase accommodation offerings across the region, particularly around the Moorabool Valley.

Council aims to support the development of the tourism industry by:

- Encouraging the development of tourism accommodation.

02.03-8 Transport

Proposed C102gpla

Golden Plains is well located to existing export and transport facilities, which represents a competitive advantage for the Shire.

The Geelong Ring Road and upgrades to the Western Highway have dramatically reduced travel times to Melbourne, and existing rail freight connections facilitate reliable connectivity to Melbourne.

The Outer Metropolitan Ring Road, improved regional road networks and the proposed improvements to Geelong, Werribee and Wyndham rail lines, in addition to improved rail freight services on the Ballarat Line, will facilitate greater connectivity between the Shire and Geelong and Ballarat, and support ongoing economic growth.

The Shire has a 1,800km road network. Around three-quarters of resident workers travel outside of the Shire to work. The proportion of the Shire's population living near public transport is significantly lower than the State average.

Council seeks to:

- Ensure the transport system supports economic opportunities.
- Encourage the development and use of sustainable forms of transport.

02.03-9 Infrastructure

Proposed C102gpla

Development infrastructure

All the towns in the Shire have reticulated water supplies provided either by Central Highlands Water or Barwon Water. Central Highlands Water, which has its involvement in the northern part of the Shire, believes it can service most of the anticipated growth within its area. The exception is the higher land south-east of Scarsdale, extending to the area south of Ross Creek. Central Highlands Water believes that the existing supply systems in that area, with minor augmentation works, are adequate to cater for the existing populations and anticipated growth in the immediate future.

The extent of sewerage systems in the Shire is limited to Woodlands Estate (near Enfield), Bannockburn and Smythesdale. Central Highlands Water will assess the need for sewerage in Scarsdale and Linton when development and growth has reached a stage where it is warranted.

Council aims to support the community's access to infrastructure by:

- Directing development to areas with access to water and sewerage infrastructure.
- Facilitating water and sewerage infrastructure works in unsewered townships.
- Improving service delivery to urban centre townships, including sewerage infrastructure and treated water supply where it is lacking.

Community infrastructure – open space

Sport and active recreation is an integral part of community life, providing health, physical and mental wellbeing benefits, a sense of belonging and personal connections. Sport and active recreation contributes significantly to the liveability of the Shire and is underpinned by a diverse network of local and community facilities, parks, playgrounds and reserves.

Council aims to positively contribute to the health and wellbeing of the community and to promote liveability and community connectedness by:

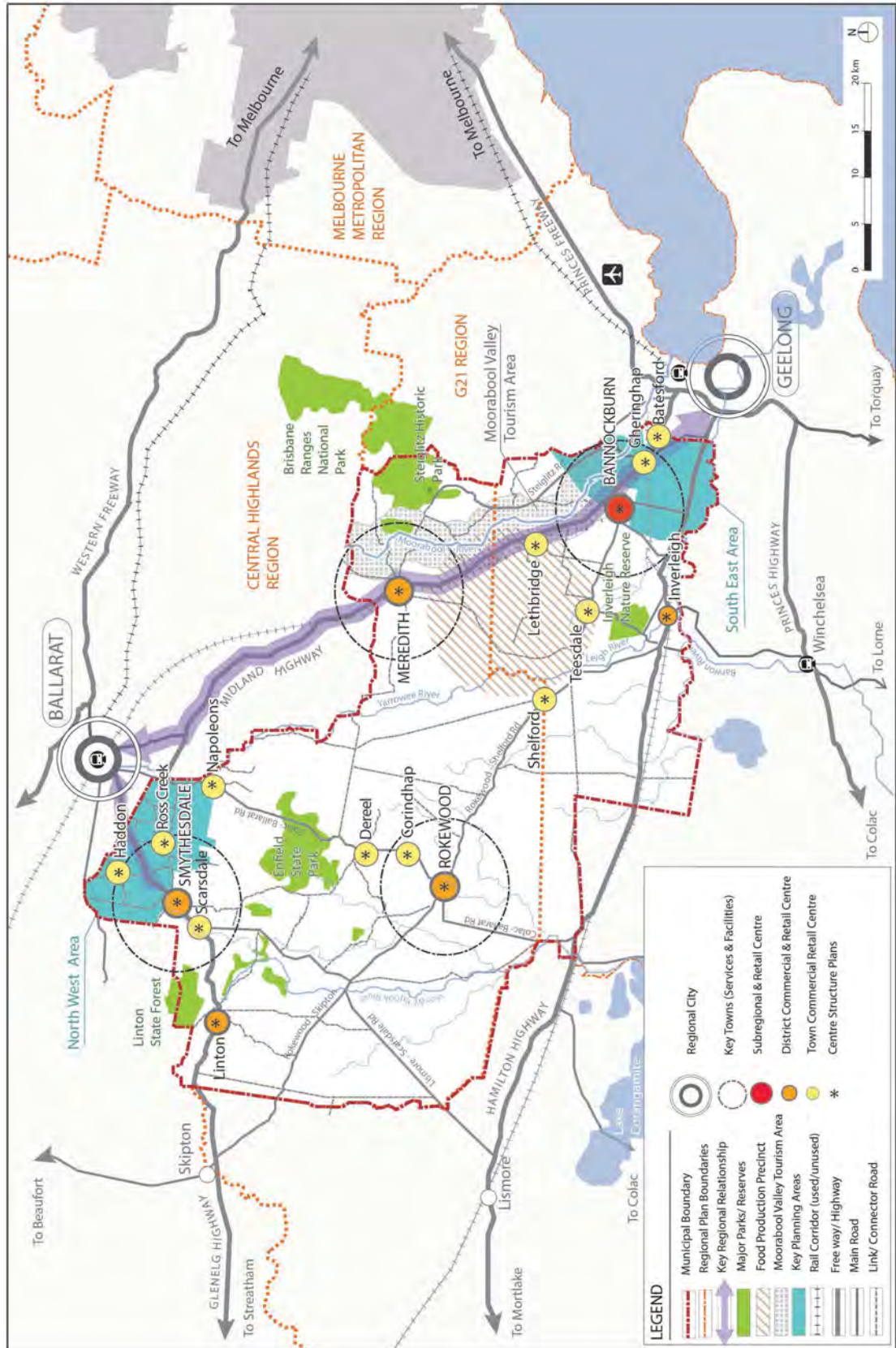
- Ensuring there is a diversity of fit-for-purpose, affordable and accessible formal and informal recreation opportunities across the Shire to encourage residents and visitors to be physically active.

02.04

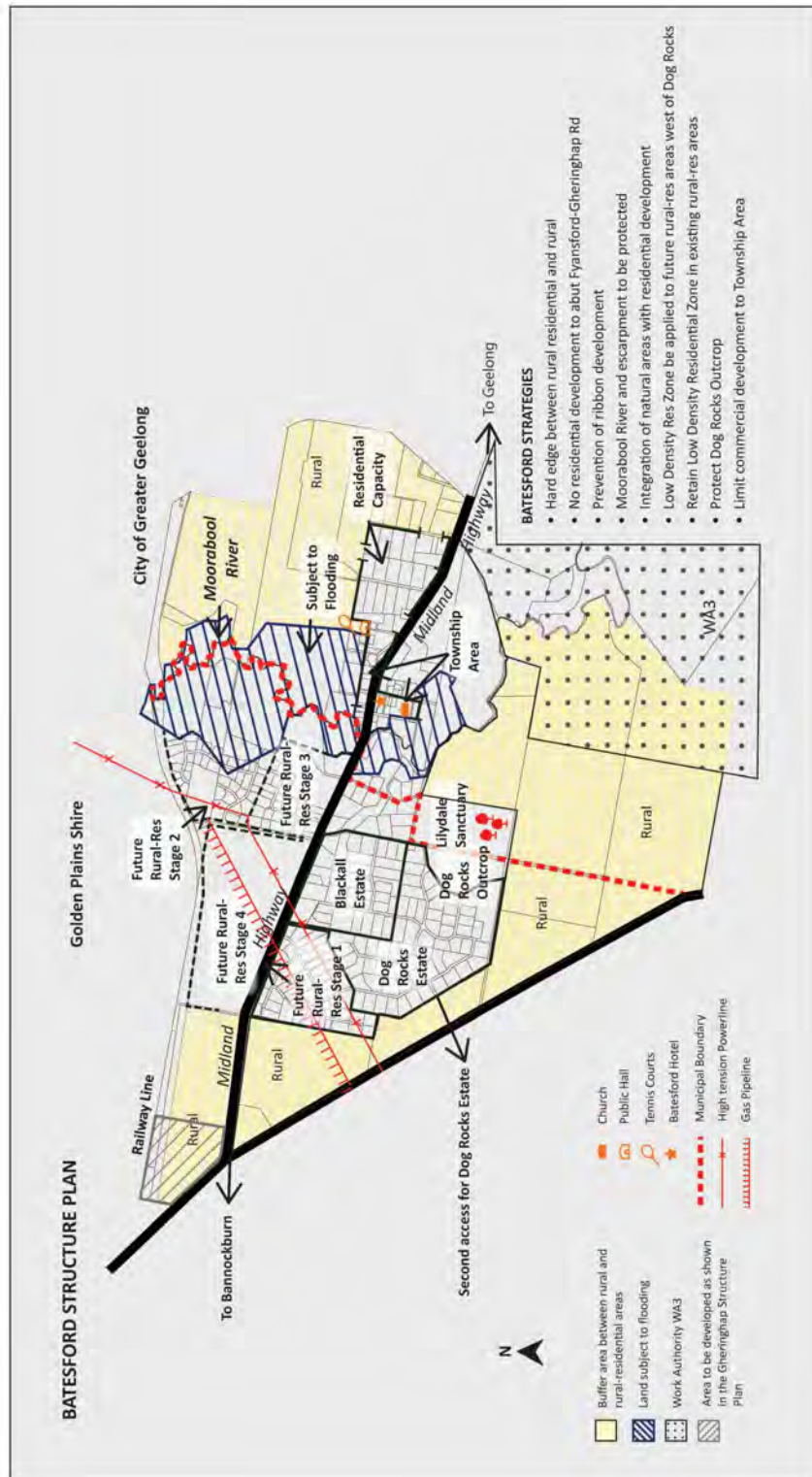
STRATEGIC FRAMEWORK PLANS

Proposed C102gpla

Golden Plains Strategic Framework Plan

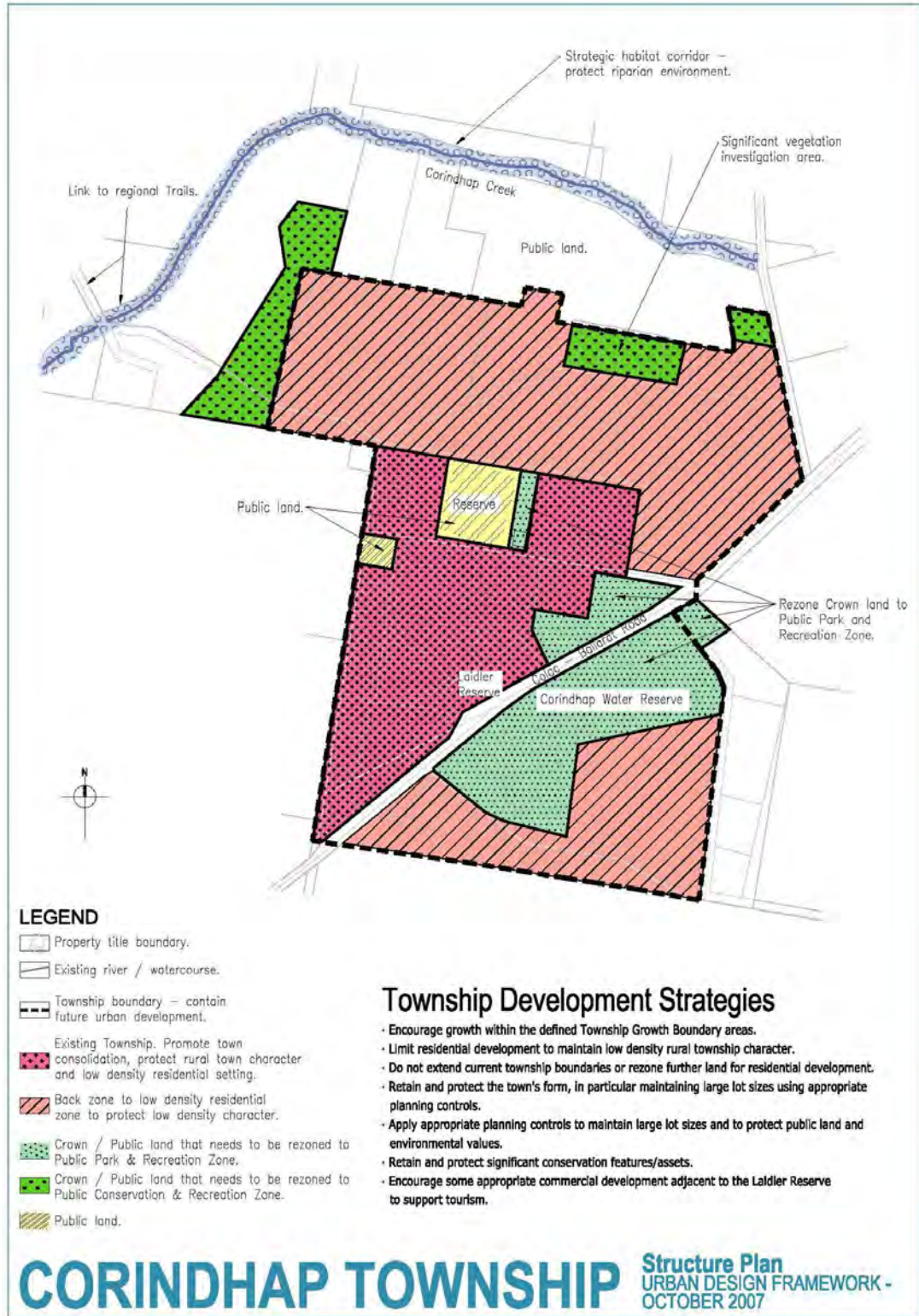


Batesford Structure Plan

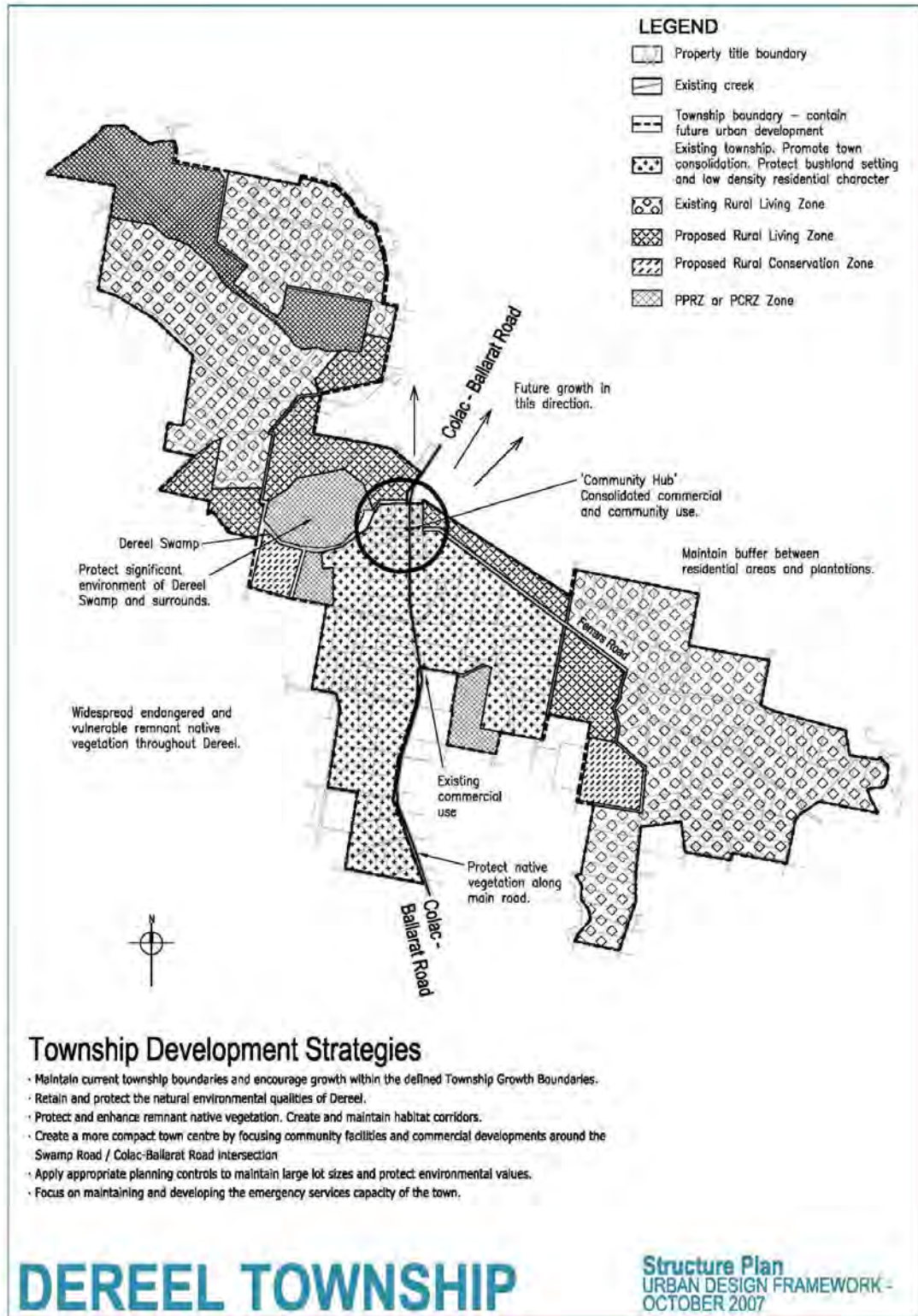


- BATESFORD STRATEGIES**
- Hard edge between rural residential and rural
 - No residential development to abut Fyansford-Gheringhoo Rd
 - Prevention of ribbon development
 - Moorabool River and escarpment to be protected
 - Integration of natural areas with residential development
 - Low Density Res Zone be applied to future rural-res areas west of Dog Rocks
 - Retain Low Density Residential Zone in existing rural-res areas
 - Protect Dog Rocks Outcrop
 - Limit commercial development to Township Area

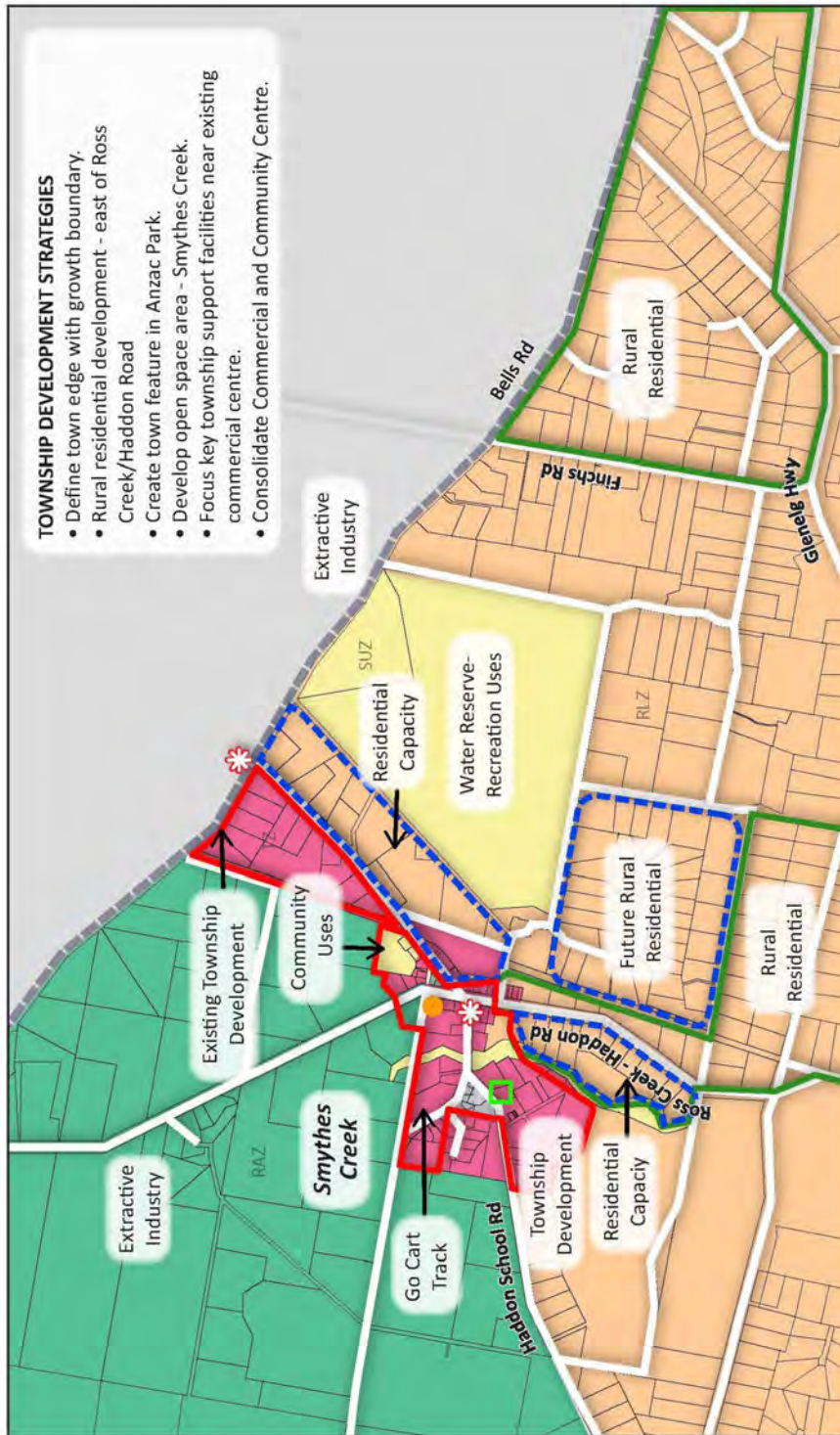
Corindhap Structure Plan



Dereel Structure Plan




Haddon Structure Plan



- TOWNSHIP DEVELOPMENT STRATEGIES**
- Define town edge with growth boundary.
 - Rural residential development - east of Ross Creek/Haddon Road
 - Create town feature in Anzac Park.
 - Develop open space area - Smythes Creek.
 - Focus key township support facilities near existing commercial centre.
 - Consolidate Commercial and Community Centre.



HADDON
TOWN STRUCTURE PLAN

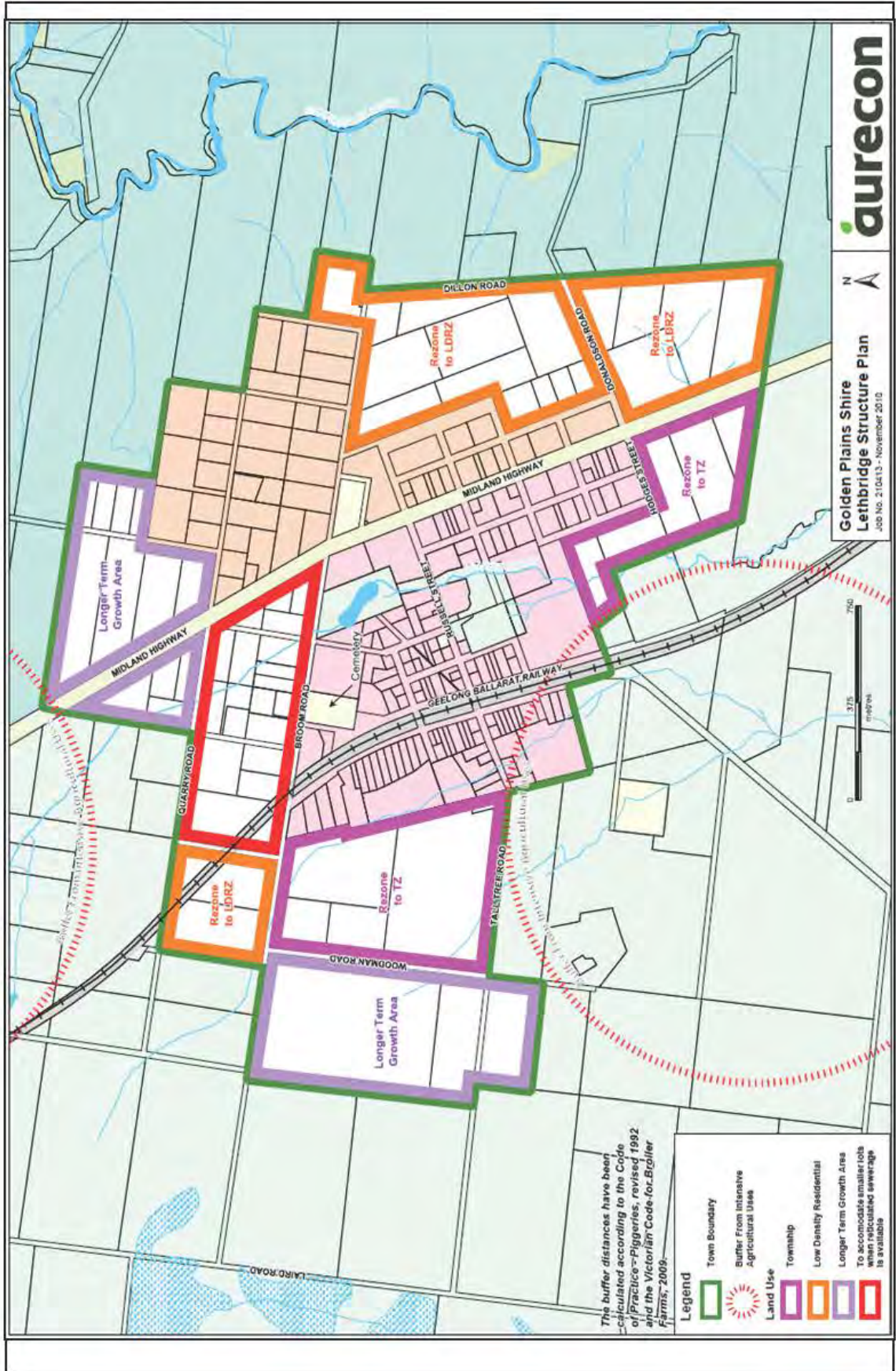


The Town Structure Plan is indicative only of desirable growth patterns. The lines show broadly the areas required for different uses but are not meant to be for statutory purposes.

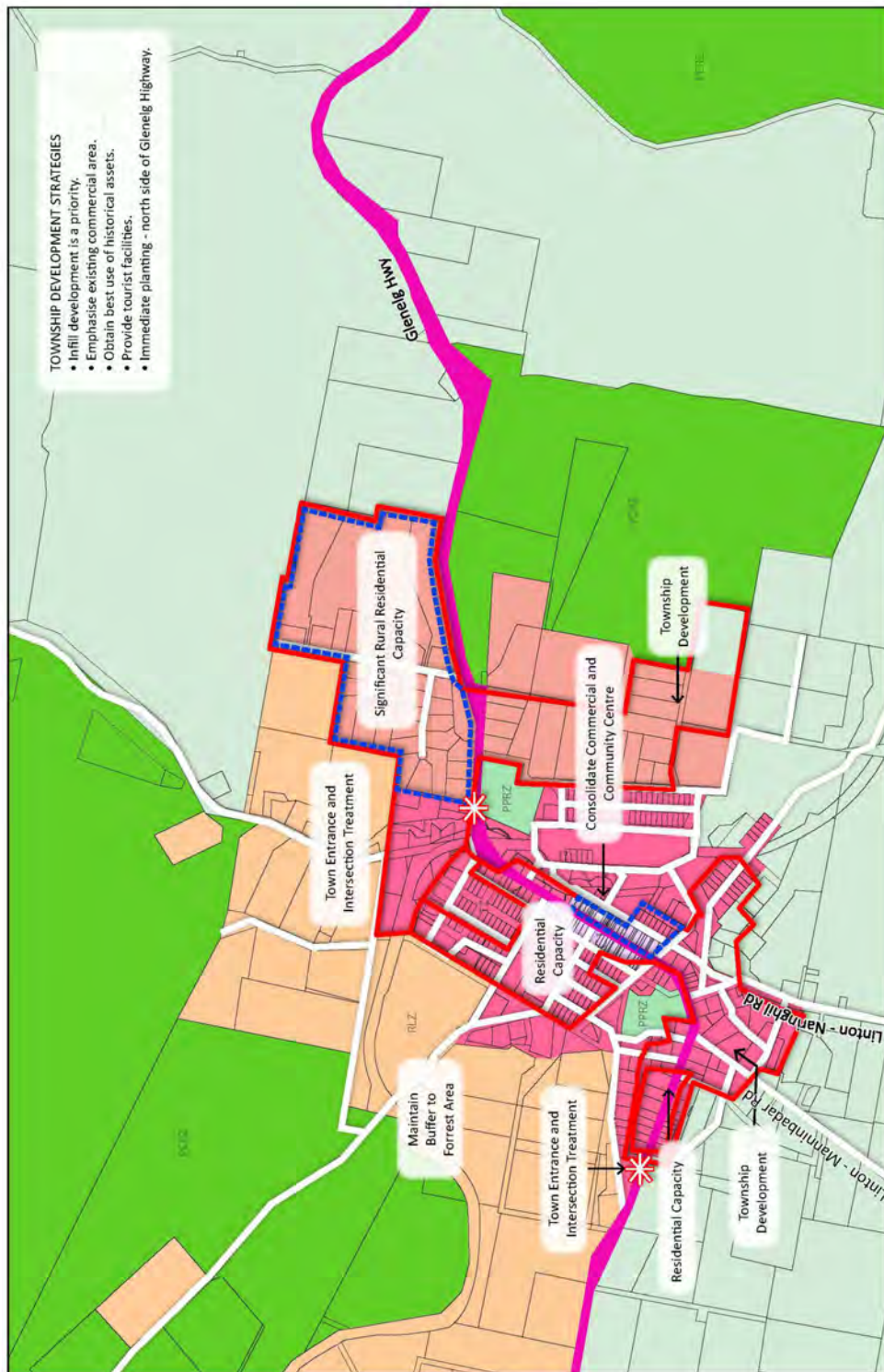
Town Development based around existing Commercial Centre

- Town Entrance and Intersection Treatment
- Avenue of Honour

Lethbridge Structure Plan



Linton Structure Plan

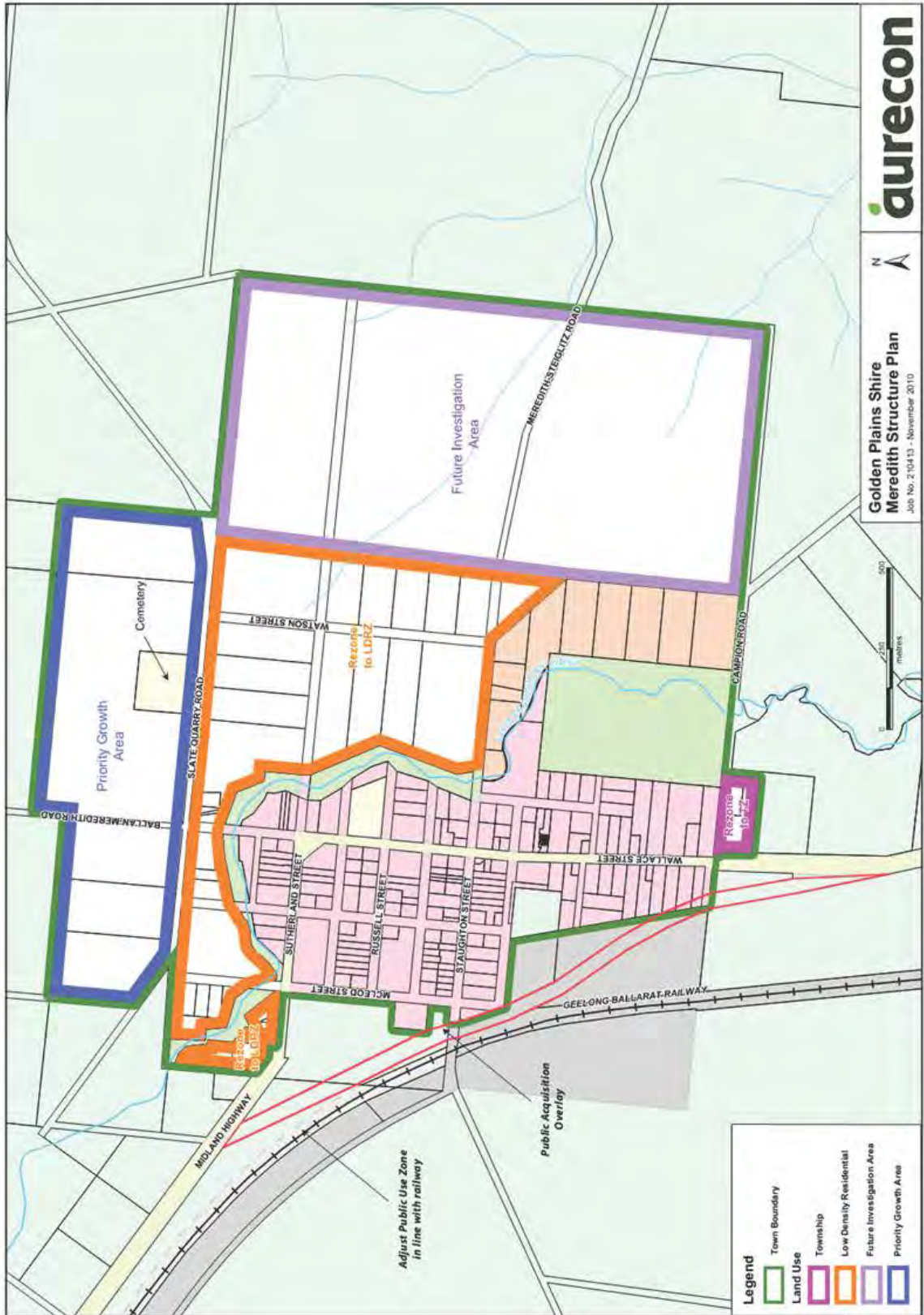


LINTON
TOWN STRUCTURE PLAN

The Town Structure Plan is indicative only of desirable growth patterns. The lines show broadly the areas required for different uses but are not meant to be for statutory purposes.



Meredith Structure Plan



Meredith Precinct Plan



aurecon



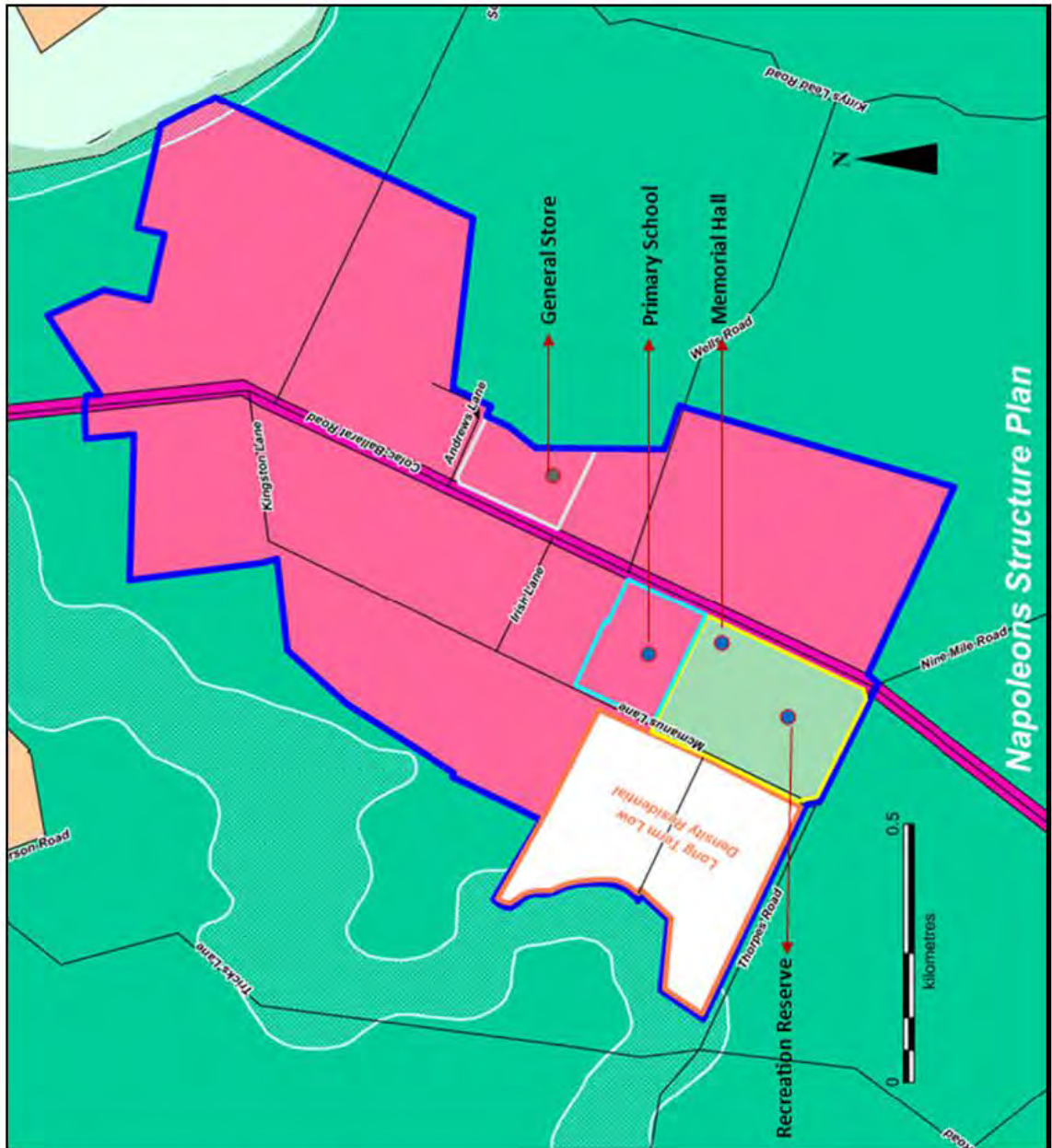
Golden Plains Shire
Meredith Precinct Plan
JOB NO. 210413 - November 2010



Legend

- Pedestrian Link
- Commercial
- Education/Community
- Recreation
- Open Space

Napoleons Structure Plan




Napoleons Structure Plan

Framework

Key Objectives:

- Ensure new lots created are of sufficient size to be able to treat and retain waste water within their property boundaries.
- Discourage the creation of residential allotments below 4000 sqm in the absence of reticulated sewerage.
- Ensure subdivision respects and positively contributes to the lot configuration and character of the surrounding area.

Legend

-  Town Boundary
-  Recreation Precinct
-  Education Precinct
-  Commercial Precinct
-  Long Term Low Density Residential

Rokewood Structure Plan



LEGEND

- Property title boundary.
- Existing creek.
- Township boundary – contain future urban development.
- Existing Township (Residential / Commercial / Employment). Promote infill township development. (subject to land capability)
- Back zone to low density residential area.
- Long term low density residential development.
- Strategic open space and habitat corridor – protect riparian environment.
- PPRZ or PCRZ Zone.
- Potential commercial use compatible with creek proximity.

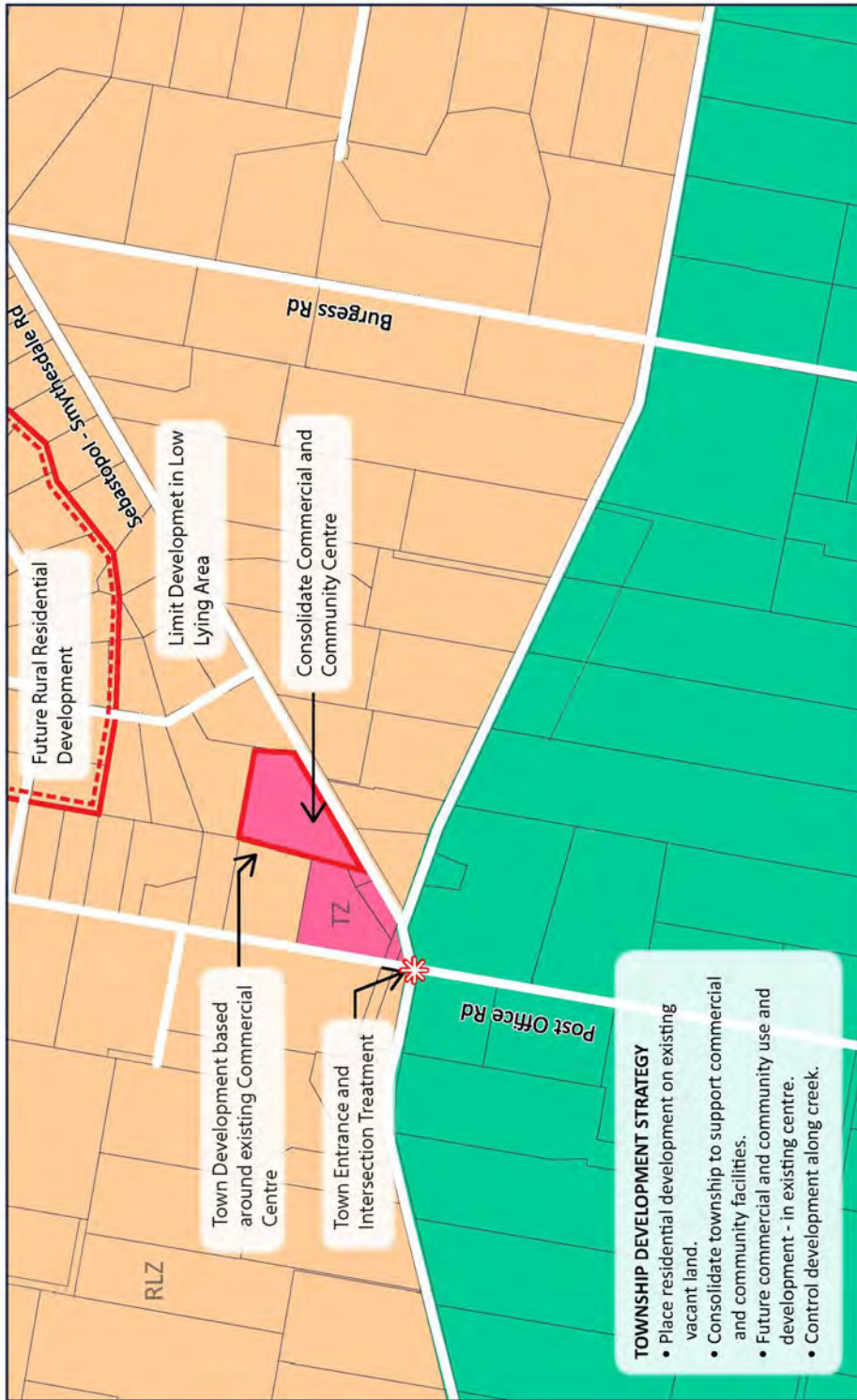
Township Development Strategies

- Retain the town's compact form and focus new development on existing vacant land within the town.
- Encourage infill development before rezoning new areas
- Re-zoning to be supported where there is sufficient demand.
- Encourage growth within the defined Township Growth Boundary areas.
- Future commercial development to be focused south of Ferrars Street.
- Focus on expansion / development of rural services in the town.
- Retain and protect significant conservation features/assets.
- Protect and encourage use of heritage buildings.
- Protect and enhance remnant native vegetation. Create and maintain habitat corridors.
- Maintain status as the service centre for the district and centre of shire.
- Light business / industrial development should be located so it is compatible with adjacent farming activities and residential.
- Rezone private land around Rokewood Golf Club from PPRZ to FZ.

ROKEWOOD TOWNSHIP

Structure Plan
URBAN DESIGN FRAMEWORK -
OCTOBER 2007

Ross Creek Structure Plan

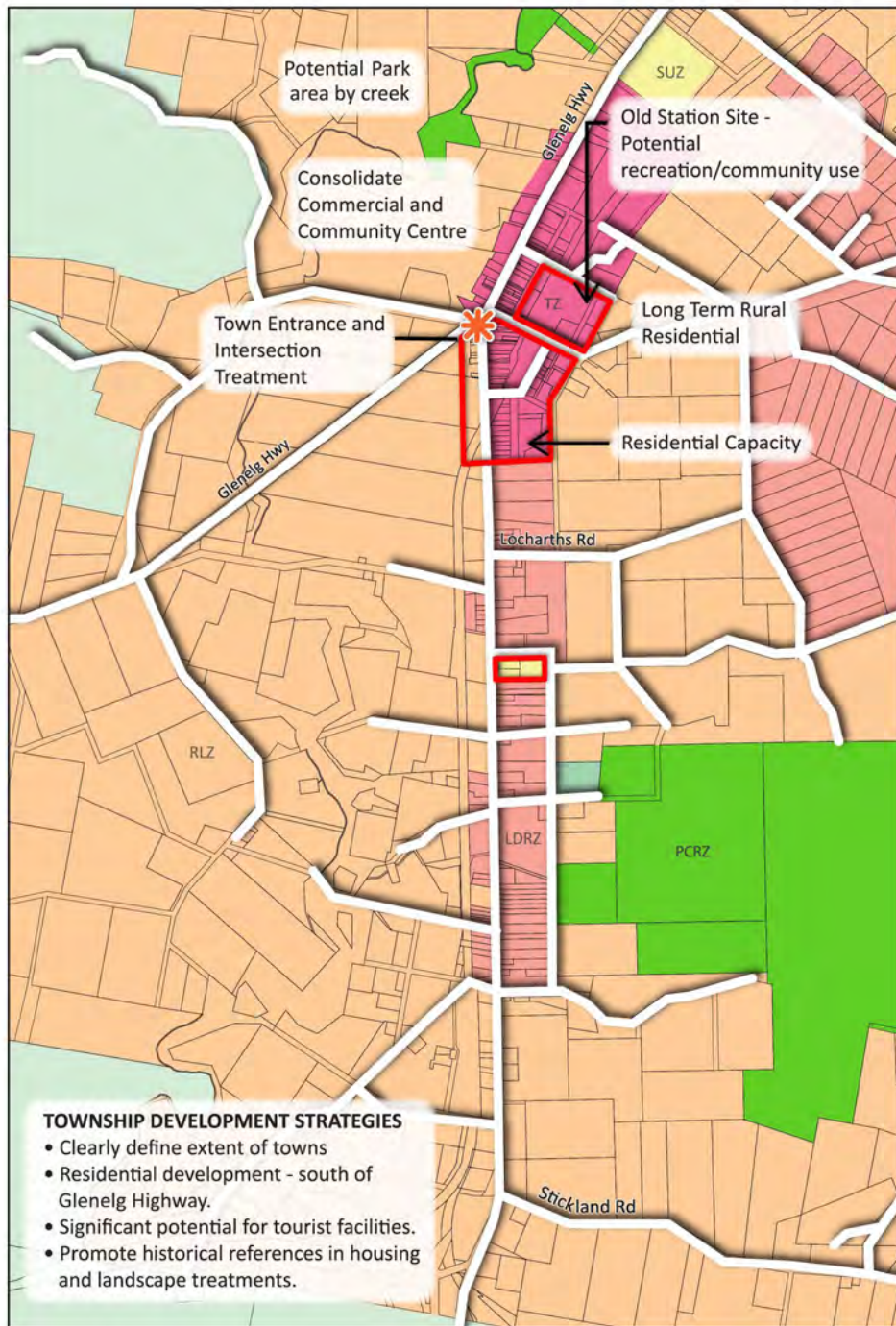


ROSS CREEK
TOWN STRUCTURE PLAN


The Town Structure Plan is indicative only of desirable growth patterns. The lines show broadly the areas required for different uses but are not meant to be for statutory purposes.



Scarsdale Structure Plan



The Town Structure Plan is indicative only of desirable growth patterns. The lines show broadly the areas required for different uses but are not meant to be for statutory purposes.



Shelford Structure Plan



11.01

31/07/2018
VC148

VICTORIA

11.01-1S10/06/2022
VC216**Settlement****Objective**

To facilitate the sustainable growth and development of Victoria and deliver choice and opportunity for all Victorians through a network of settlements.

Strategies

Develop sustainable communities through a settlement framework offering convenient access to jobs, services, infrastructure and community facilities.

Focus investment and growth in places of state significance in Metropolitan Melbourne and the major regional cities of Ballarat, Bendigo, Geelong, Horsham, Latrobe City, Mildura, Shepparton, Wangaratta, Warrnambool and Wodonga.

Support sustainable development of the regional centres of Ararat, Bacchus Marsh, Bairnsdale, Benalla, Castlemaine, Colac, Echuca, Gisborne, Hamilton, Kyneton, Leongatha, Maryborough, Portland, Sale, Swan Hill, Warragul/Drouin and Wonthaggi.

Ensure regions and their settlements are planned in accordance with their relevant regional growth plan.

Guide the structure, functioning and character of each settlement taking into account municipal and regional contexts and frameworks.

Create and reinforce settlement boundaries.

Provide for growth in population and development of facilities and services across a regional or sub-regional network.

Plan for development and investment opportunities along existing and planned transport infrastructure.

Promote transport, communications and economic linkages between settlements through the identification of servicing priorities in regional land use plans.

Strengthen transport links on national networks for the movement of commodities.

Deliver networks of high-quality integrated settlements that have a strong identity and sense of place, are prosperous and are sustainable by:

- Building on strengths and capabilities of each region across Victoria to respond sustainably to population growth and changing environments.
- Developing settlements that will support resilient communities and their ability to adapt and change.
- Balancing strategic objectives to achieve improved land use and development outcomes at a regional, catchment and local level.
- Preserving and protecting features of rural land and natural resources and features to enhance their contribution to settlements and landscapes.
- Encouraging an integrated planning response between settlements in regions and in adjoining regions and states in accordance with the relevant regional growth plan.
- Providing for appropriately located supplies of residential, commercial, and industrial land across a region, sufficient to meet community needs in accordance with the relevant regional growth plan.
- Improving transport network connections in and between regional cities, towns and Melbourne.
- Integrating the management of water resources into the urban environment in a way that supports water security, public health, environment and amenity outcomes.

- Minimising exposure to natural hazards, including increased risks due to climate change.
- Contributing to net zero greenhouse gas emissions through renewable energy infrastructure and energy efficient urban layout and urban design.

Encourage a form and density of settlements that supports healthy, active and sustainable transport.

Limit urban sprawl and direct growth into existing settlements.

Promote and capitalise on opportunities for urban renewal and infill redevelopment.

Develop compact urban areas that are based around existing or planned activity centres to maximise accessibility to facilities and services.

Ensure retail, office-based employment, community facilities and services are concentrated in central locations.

Ensure land that may be required for future urban expansion is not compromised.

Support metropolitan and regional climate change adaption and mitigation measures.

Policy documents

Consider as relevant:

- *Central Highlands Regional Growth Plan* (Victorian Government, 2014)
- *G21 Regional Growth Plan* (Geelong Region Alliance, 2013)
- *Gippsland Regional Growth Plan* (Victorian Government, 2014)
- *Great South Coast Regional Growth Plan* (Victorian Government, 2014)
- *Hume Regional Growth Plan* (Victorian Government, 2014)
- *Loddon Mallee North Regional Growth Plan* (Victorian Government, 2014)
- *Loddon Mallee South Regional Growth Plan* (Victorian Government, 2014)
- *Wimmera Southern Mallee Regional Growth Plan* (Victorian Government, 2014)
- *Plan Melbourne 2017-2050: Metropolitan Planning Strategy* (Department of Environment, Land, Water and Planning, 2017)
- *Plan Melbourne 2017-2050: Addendum 2019* (Department of Environment, Land, Water and Planning, 2019)

GOLDEN PLAINS PLANNING SCHEME

Victoria Settlement Framework



11.01-1R31/07/2018
VC148**Settlement - Central Highlands****Strategies**

Support Ballarat as the main centre for regional growth, services and employment with major growth focussed to the west.

Support urban consolidation, particularly in Ballarat's Central Business District.

Maintain Ballarat's Central Business District as the primary focus for commercial, retail and service activity in the city and region.

Support the development of Central Highlands' regional centres, Ararat and Bacchus Marsh, as the key service centres for each end of the region.

Provide local and sub-regional services at Avoca, Ballan, Beaufort, Clunes, Creswick, Daylesford and Smythesdale to support ongoing growth, particularly closer to Melbourne and Ballarat where towns will provide a key opportunity to target growth pressure.

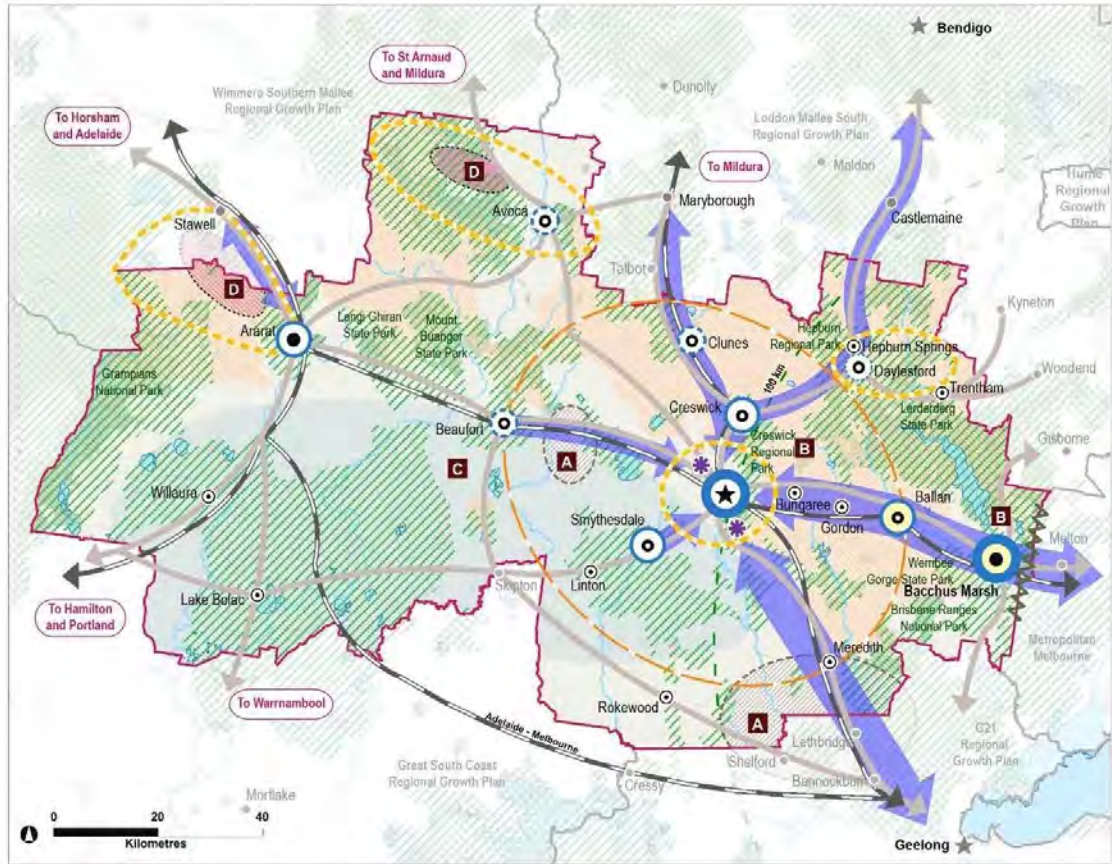
Direct growth to well serviced settlements with good access to Melbourne or Ballarat, particularly Bacchus Marsh, Ballan, Creswick, Clunes, Beaufort and Smythesdale.

Limit outward growth of Daylesford to minimise environmental impacts and exposure to natural hazards.

Provide adequate land and infrastructure in appropriate locations to support anticipated population growth.

Maintain a clear settlement break between Metropolitan Melbourne and the Central Highlands.

Central Highlands Regional Growth Plan



SETTLEMENT NETWORK

- ★ Ballarat - Regional city
- Regional centre
- Town
- Small town
- ★ Regional city external to the region
- Settlement external to the region
- Major growth
- Medium growth
- Support sustainable change
- Contain growth
- Designated identified growth centre in Plan Melbourne⁽¹⁾
- ⚡ Settlement break

(1) Plan Melbourne (Chapter 6 – State of Cities) identifies Bacchus Marsh and Ballan as peri-urban towns with potential to attract housing and population growth out of Melbourne

MELBOURNE AND BALLARAT HINTERLANDS

- Areas within 100 km of central Melbourne
- Ballarat hinterland

CONNECTIVITY

- ➡ Key relationship
- ➡ Key road corridor
- ➡ Key rail corridor

ECONOMIC DEVELOPMENT

- ✳ Regional employment assets in Ballarat
- Key tourism precinct
- ⓐ Intensive agriculture
- ⓑ Horticulture
- ⓒ Broadacre cropping and grazing
- ⓓ Viticulture

ENVIRONMENT

- ▨ Areas containing high value terrestrial habitat
- ▨ Declared water supply catchment
- Public land
- Lakes and wetlands
- Rivers

11.01-1R

31/07/2018
VC148

Settlement - Geelong G21

Strategies

Support the role of Central Geelong as a major regional city and revitalise and strengthen its role as Victoria's second city.

Support the growth of Bannockburn, Colac, Drysdale/Clifton Springs, Lara, Leopold, Ocean Grove and Torquay/Jan Juc as district towns by building on existing and planned infrastructure and focussing growth along key road and rail networks.

Plan for Colac and Winchelsea as new targeted growth nodes.

Provide for long term growth options that build on existing infrastructure, including two further investigation areas north and west of Geelong.

Reinforce the role of district towns in providing services to surrounding areas.

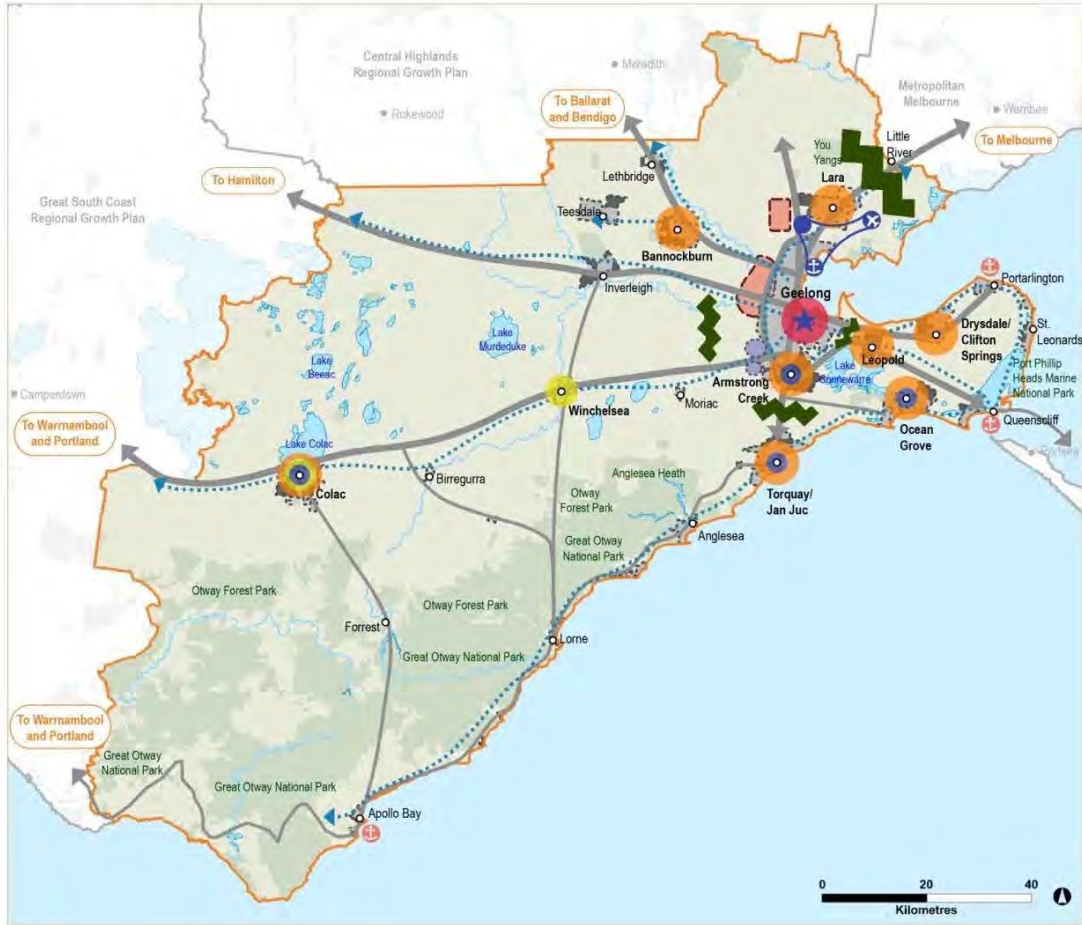
Maintain a significant settlement break between the region and Melbourne.

Provide for settlement breaks between towns to maintain their unique identities.

Require a settlement boundary for all towns.

Protect critical agricultural land by directing growth to towns.

Geelong G21 Regional Growth Plan



SETTLEMENT ROLE AND GROWTH

- Reinforce the role of Geelong as a regional city and Victoria's second largest city
 - Strengthen Central Geelong's role as a major regional city centre by supporting growth with a focus on identified infill housing opportunity areas and building on the region's health, education and research capabilities
 - Support planned growth and reinforce the role of district towns
 - Introduce new targeted growth nodes at Colac and Winchelsea
 - Identification of two Further Investigation Areas in Geelong
 - Identification of four key settlement breaks
 - Existing urban areas
 - Planned growth areas
 - Designation of settlement boundaries for all towns
 - Settlement
- Provide infrastructure and services for planned growth areas and infill development

MAJOR INFRASTRUCTURE

- An efficient and equitable public transport, road and freight network leveraged off existing infrastructure
- Airport
- Port of Geelong
- Minor port

EMPLOYMENT GROWTH

- Maintain productive agricultural areas
 - Development of a national transport and logistics precinct
 - Strengthen and protect the identified existing and planned employment areas
 - Future employment nodes
- Provide land and infrastructure for existing and future employment nodes

ENVIRONMENT

- Maintain and enhance natural assets and infrastructure
- Lakes and wetlands
- Rivers

11.01-1L-01 Settlement

~~11.01-1L-01~~
Proposed C102gpla

Maintain an urban break between Geelong, Bannockburn, Batesford and Inverleigh.

Direct population growth to urban areas provided with water, sewerage and social infrastructure.

Avoid battle axe blocks in greenfield development.

Support a progressive series of land rezoning within Bannockburn, in line with the *Bannockburn Growth Plan* (Victorian Planning Authority, May 2021).

Avoid rezoning of land for urban purposes in greenfield areas if there is existing land zoned for urban purposes available.

11.01-1L-02 Settlement in Golden Plains South East

Proposed C102gpla

Policy application

This policy applies to the areas identified in the Golden Plains South East area map.

Strategies

Direct business and service uses that require substantial separation distances from sensitive uses to land between the Midland and Hamilton Highways.

Support only agricultural uses in the Barwon River valley.

Support agricultural and rural related uses in the Moorabool River and Sutherlands Creek valleys including tourism uses that support agriculture and the landscape values of the valleys.

Maintain and reinforce the 'non-urban break' between Batesford and Bannockburn.

Maintain landscape buffers adjoining the Midland and Hamilton Highways except around the Gheringhap Precinct.

Avoid new vehicle access points along the Midland and Hamilton Highways.

Set back development from the Midland and Hamilton Highways and design structures and landscaping to maintain the rural character.

Support agricultural land use in areas excluded from development for business purposes (shown as 'Buffer distance - 1000m' in the South-East Framework Plan).

Policy guideline

Consider as relevant:

- Treatment of the interfaces between business development and existing residential uses to minimise adverse visual impacts.

11.01-1L-03 Settlement in Golden Plains North West

Proposed C102gpla

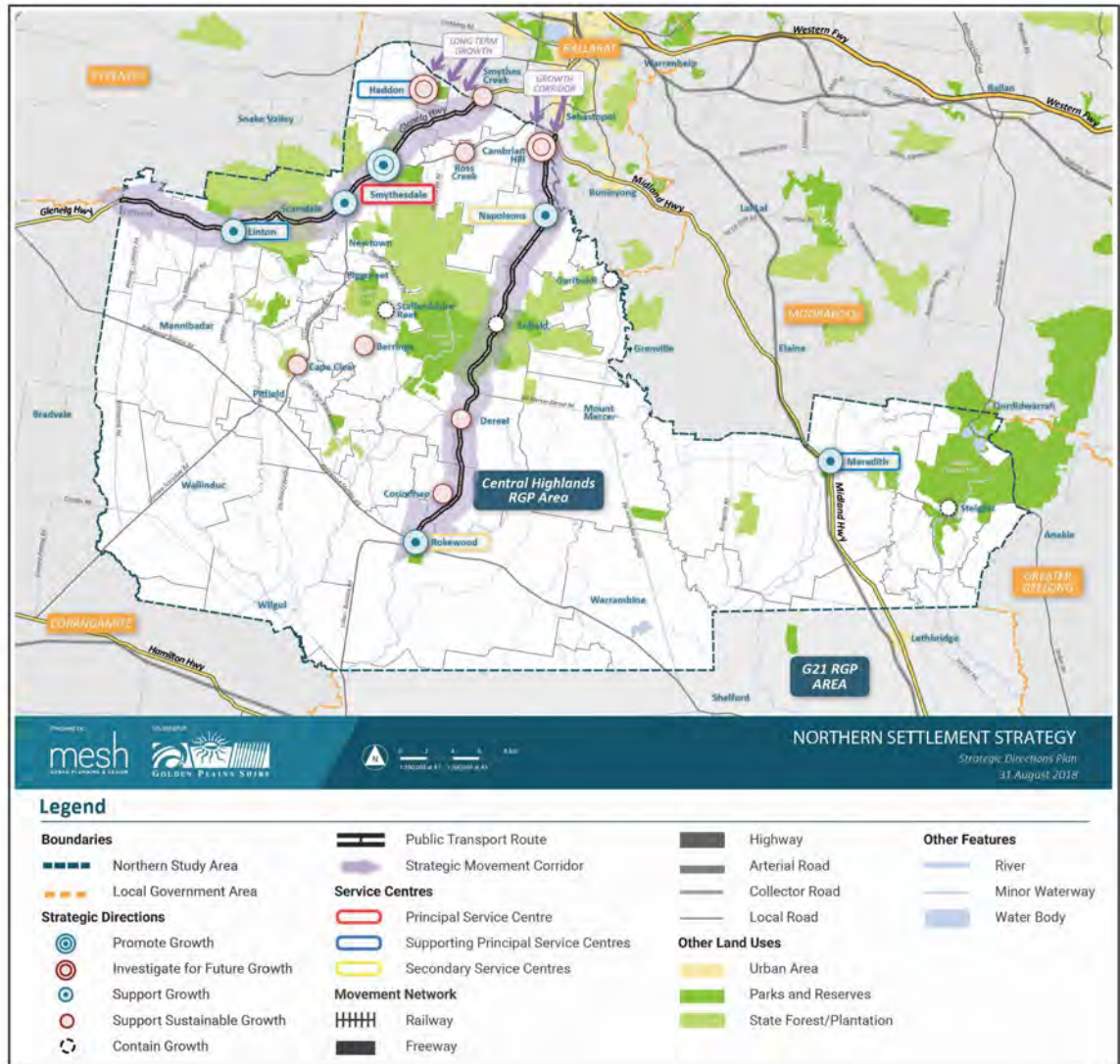
Policy application

This policy applies to the areas identified in the Golden Plains Northern Settlement Strategy Strategic Directions Plan.

Strategies

Facilitate and contain growth in accordance with the *Northern Settlement Strategy* (Golden Plains Shire, 2019).

Golden Plains Northern Settlement Strategy Strategic Directions Plan



11.03

31/07/2018
VC148

PLANNING FOR PLACES

11.03-1S03/02/2022
VC199**Activity centres****Objective**

To encourage the concentration of major retail, residential, commercial, administrative, entertainment and cultural developments into activity centres that are highly accessible to the community.

Strategies

Build up activity centres as a focus for high-quality development, activity and living by developing a network of activity centres that:

- Comprises a range of centres that differ in size and function.
- Is a focus for business, shopping, working, leisure and community facilities.
- Provides different types of housing, including forms of higher density housing.
- Is connected by transport.
- Maximises choices in services, employment and social interaction.

Support the role and function of each centre in the context of its classification, the policies for housing intensification, and development of the public transport network.

Undertake strategic planning for the use and development of land in and around activity centres.

Give clear direction on preferred locations for investment.

Encourage a diversity of housing types at higher densities in and around activity centres.

Reduce the number of private motorised trips by concentrating activities that generate high numbers of (non-freight) trips in highly accessible activity centres.

Improve access by walking, cycling and public transport to services and facilities.

Support the continued growth and diversification of activity centres to give communities access to a wide range of goods and services, provide local employment and support local economies.

Encourage economic activity and business synergies.

Improve the social, economic and environmental performance and amenity of activity centres.

Policy documents

Consider as relevant:

- *Urban Design Guidelines for Victoria* (Department of Environment, Land, Water and Planning, 2017)
- *Apartment Design Guidelines for Victoria* (Department of Environment, Land, Water and Planning, 2021)
- *Precinct Structure Planning Guidelines* (Victorian Planning Authority, 2021)

11.03-2S04/05/2022
VC210**Growth areas****Objective**

To locate urban growth close to transport corridors and services and provide efficient and effective infrastructure to create sustainability benefits while protecting primary production, major sources of raw materials and valued environmental areas.

Strategies

Concentrate urban expansion into growth areas that are served by high-capacity public transport.

Implement the strategic directions in the Growth Area Framework Plans.

Encourage average overall residential densities in the growth areas of a minimum of 15 dwellings per net developable hectare, and over time, seek an overall increase in residential densities to more than 20 dwellings per net developable hectare.

Deliver timely and adequate provision of public transport and local and regional infrastructure and services, in line with a preferred sequence of land release.

Provide for significant amounts of local employment opportunities and in some areas, provide large scale industrial or other more regional employment generators.

Create a network of mixed-use activity centres that are high quality, well designed and create a sense of place.

Provide a diversity of housing type and distribution.

Retain unique characteristics of established areas impacted by growth.

Protect and manage natural resources and areas of heritage, cultural and environmental significance.

Create well planned, easy to maintain and safe streets and neighbourhoods that reduce opportunities for crime, improve perceptions of safety and increase levels of community participation.

Develop Growth Area Framework Plans that will:

- Include objectives for each growth area.
- Identify the long term pattern of urban growth.
- Identify the location of broad urban development types, for example activity centre, residential, employment, freight centres and mixed use employment.
- Identify the boundaries of individual communities, landscape values and, as appropriate, the need for discrete urban breaks and how land uses in these breaks will be managed.
- Identify transport networks and options for investigation, such as future railway lines and stations, freight activity centres, freeways and arterial roads.
- Identify the location of open space to be retained for recreation, and/or biodiversity protection and/or flood risk reduction purposes guided and directed by regional biodiversity conservation strategies.
- Show significant waterways as opportunities for creating linear trails, along with areas required to be retained for biodiversity protection and/or flood risk reduction purposes.
- Identify appropriate uses for constrained areas, including quarry buffers.

Develop precinct structure plans consistent with the *Precinct Structure Planning Guidelines* (Victorian Planning Authority, 2021) approved by the Minister for Planning to:

- Establish a sense of place and community.
- Create greater housing choice, diversity and affordable places to live.
- Create highly accessible and vibrant activity centres.

- Provide for local employment and business activity.
- Provide better transport choices.
- Respond to climate change and increase environmental sustainability.
- Deliver accessible, integrated and adaptable community infrastructure.

Policy documents

Consider as relevant:

- Any applicable Growth Area Framework Plans (Department of Sustainability and Environment, 2006)
- *Precinct Structure Planning Guidelines* (Victorian Planning Authority, 2021)
- *Ministerial Direction No. 12 – Urban Growth Areas*

11.03-3S

31/07/2018
VC148

Peri-urban areas

Objective

To manage growth in peri-urban areas to protect and enhance their identified valued attributes.

Strategies

Identify and protect areas that are strategically important for the environment, biodiversity, landscape, open space, water, agriculture, energy, recreation, tourism, environment, cultural heritage, infrastructure, extractive and other natural resources.

Provide for development in established settlements that have capacity for growth having regard to complex ecosystems, landscapes, agricultural and recreational activities including in Warragul-Drouin, Bacchus Marsh, Torquay-Jan Juc, Gisborne, Kyneton, Wonthaggi, Kilmore, Broadford, Seymour and Ballan and other towns identified by Regional Growth Plans as having potential for growth.

Establish growth boundaries for peri-urban towns to avoid urban sprawl and protect agricultural land and environmental assets.

Enhance the character, identity, attractiveness and amenity of peri-urban towns.

Prevent dispersed settlement and provide for non-urban breaks between urban areas.

Ensure development is linked to the timely and viable provision of physical and social infrastructure.

Improve connections to regional and metropolitan transport services.

11.03-4S20/03/2023
VC229**Coastal settlement****Objective**

To plan for sustainable coastal development.

Strategies

Plan and manage coastal population growth and increased visitation so that impacts do not cause unsustainable use of coastal resources.

Support a network of diverse coastal settlements that provide for a broad range of housing types, economic opportunities and services.

Identify a clear settlement boundary around coastal settlements to ensure that growth in coastal areas is planned and coastal values are protected. Where no settlement boundary is identified, the extent of a settlement is defined by the extent of existing urban zoned land and any land identified on a plan in the planning scheme for future urban settlement.

Minimise linear urban sprawl along the coastal edge and ribbon development in rural landscapes.

Protect areas between settlements for non-urban use.

Limit development in identified coastal hazard areas, on ridgelines, primary coastal dune systems, shorelines of estuaries, wetlands and low-lying coastal areas, or where coastal processes may be detrimentally impacted.

Encourage the restructure of old and inappropriate subdivisions to reduce development impacts on the environment.

Ensure a sustainable water supply, stormwater management and sewerage treatment for all development.

Minimise the quantity and enhance the quality of stormwater discharge from new development into the ocean, bays and estuaries.

Prevent the development of new residential canal estates.

Policy documents

Consider as relevant:

- *G21 Regional Growth Plan* (Geelong Region Alliance, 2013)
- *Gippsland Regional Growth Plan* (Victorian Government, 2014)
- *Great South Coast Regional Growth Plan* (Victorian Government, 2014)
- *Marine and Coastal Policy* (Department of Environment, Land, Water and Planning, 2020)
- *Marine and Coastal Strategy* (Department of Environment, Land, Water and Planning, 2022)
- *Siting and Design Guidelines for Structures on the Victorian Coast* (Department of Environment, Land, Water and Planning, 2020)

11.03-5S30/04/2021
VC185**Distinctive areas and landscapes****Objective**

To recognise the importance of distinctive areas and landscapes to the people of Victoria and protect and enhance the valued attributes of identified or declared distinctive areas and landscapes.

Strategies

Recognise the unique features and special characteristics of these areas and landscapes.

Implement the strategic directions of approved Localised Planning Statements and Statements of Planning Policy.

Integrate policy development, implementation and decision-making for declared areas under Statements of Planning policy.

Recognise the important role these areas play in the state as tourist destinations.

Protect the identified key values and activities of these areas.

Enhance conservation of the environment, including the unique habitats, ecosystems and biodiversity of these areas.

Support use and development where it enhances the valued characteristics of these areas.

Avoid use and development that could undermine the long-term natural or non-urban use of land in these areas.

Protect areas that are important for food production.

Policy documents

Consider as relevant:

- *Bellarine Peninsula Localised Planning Statement* (Victorian Government, 2015)
- *Macedon Ranges Statement of Planning Policy* (Victorian Government, 2019)
- *Mornington Peninsula Localised Planning Statement* (Victorian Government, 2014)
- *Yarra Ranges Localised Planning Statement* (Victorian Government, 2017)

11.03-5R20/03/2023
VC229**The Great Ocean Road region****Objective**

To manage the sustainable development of the Great Ocean Road region.

Strategies

Protect public land and parks and identified significant landscapes in the Great Ocean Road region.

Ensure development responds to the identified landscape character of the area.

Manage the growth of towns by:

- Respecting the character of coastal towns and promoting best practice design for new development.
- Directing urban growth to strategically identified areas.

Manage the impact of development on catchments and coastal areas.

Manage the impact of development on the environmental and cultural values of the area.

Improve the management of access and transport by:

- Managing the Great Ocean Road for tourism and regional access.
- Enhancing the safety and travelling experience of the Great Ocean Road.
- Improving the safety and operational performance of the inland routes from the Princes Highway to the Great Ocean Road.
- Providing travel choices to and in the region.

Encourage sustainable tourism and resource use by:

- Developing a network of tourism opportunities throughout the region.
- Supporting tourism activities that provide environmental, economic and social benefits.
- Supporting the land use and transport needs of key regional industries including tourism.
- Using natural resources with care.

Policy documents

Consider as relevant:

- *Marine and Coastal Policy* (Department of Environment, Land, Water and Planning, 2020)
- *Marine and Coastal Strategy* (Department of Environment, Land, Water and Planning, 2022)
- *The Great Ocean Road Region Landscape Assessment Study* (Department of Sustainability and Environment, 2003)
- *The Great Ocean Road Region - A Land Use and Transport Strategy* (Department of Sustainability and Environment, 2004)

11.03-6S

31/07/2018
VC148

Regional and local places

Objective

To facilitate integrated place-based planning.

Strategies

Integrate relevant planning considerations to provide specific direction for the planning of sites, places, neighbourhoods and towns.

Consider the distinctive characteristics and needs of regional and local places in planning for future land use and development.

11.03-6L-01 Bannockburn

Proposed C102gpla

Policy application

This policy applies to the land identified on the Bannockburn Framework Plan.

Settlement strategies

Identify existing and future bushfire hazards and ensure buffers between vegetation and development are provided and managed to reduce bushfire risks and improve community resilience.

Manage interim bushfire hazards during settlement expansion.

Reinforce the Bannockburn Town Centre as the primary location for retail floorspace in Bannockburn.

Provide a supplementary retail centre in the location supported by the Bannockburn Framework Plan.

Develop Milton Street to provide a future road link across Bruce's Creek to serve future residential areas to the west of Bannockburn.

Support medium density housing in locations close to retail and community facilities.

Identify appropriate buffers to surrounding agriculture uses, transport corridors and utilities infrastructure and plan for compatible, non-sensitive uses within these buffers.

Land use and development strategies

Support a wide range of industry and business activities to meet the needs of a growing population and to provide increased employment opportunities.

Support a diversity of uses within the Bannockburn Town Centre.

Support the re-use of existing housing stock, particularly heritage buildings for professional/commercial uses in the Township Zone and Commercial 1 Zone to retain a sense of the existing town fabric.

Support cafés and restaurants to include an outdoor seating area, particularly where it activates the use of open plaza areas.

Deliver a second arterial road to support Bannockburn's growth and enable more efficient through-freight movements.

Encourage the use of perimeter roads adjacent to bushfire hazards to provide a hard surface edge between vegetation and development.

Locate land uses associated with vulnerable people including residential aged care facilities and education centres away from bushfire hazards, particularly the Bannockburn Flora and Fauna Reserve.

Protect and enhance Aboriginal Cultural Heritage significance and promote Aboriginal history and culture when planning for new urban development.

Urban design strategies

Maintain the village character of Bannockburn by:

- Protecting historic buildings, wide tree-lined avenues and low-scale streetscapes.
- Providing walking and cycling linkages to open space areas, community facilities and the town centre in new development and subdivision.
- Providing attractive and usable public spaces adjacent to or close to the town centre to encourage social activity.

Design development to maintain view corridors to the Shire Hall.

Locate car parking so it does not dominate road frontages and the streetscape.

Encourage residential subdivision and development that respects Bannockburn's rural character.

Support residential and other development at the rural interface where it provides a sympathetic transition to the adjoining rural landscape.

Ensure the design and layout of development appropriately manages and responds to the settlement bushfire interface.

Ensure development is designed to be capable of implementing vegetation management requirements to reduce bushfire risks on private and public land.

Ensure the use of non-combustible design elements for the construction of walking, cycling and riding trails and flammable resistant building materials for public assets such as street furniture and art work to reduce bushfire risk.

Open space strategies

Provide open space areas in new developments that incorporate pedestrian, bicycle or riding trail paths to other open space areas such as the Bruce's Creek Corridor.

Create flora and fauna corridors within open space reserves that incorporate locally indigenous vegetation, where there are identified biodiversity values.

Create open space and drainage assets that perform both recreational and environmental functions.

Create a linear open space network connecting Bannockburn's growth areas with the Bruce's Creek corridor.

Facilitate a vegetation belt at the Bannockburn growth boundary for future use as a walking, cycling and riding trail.

Ensure vegetation within the Bannockburn Flora and Fauna Reserve, Bruce's Creek, constructed waterway corridors and other local environmental assets are managed to mitigate bushfire risk.

Bruce's Creek strategies

Protect and regenerate areas of native vegetation and existing stands of significant trees within the environs of Bruce's Creek to preserve and improve habitat.

Manage vegetation in Bruce's Creek environs to ensure bushfire risks are not increased over time and to ensure that development surrounding the waterway corridor caters for future regeneration activity.

Support the use of Bruce's Creek as an active transport corridor.

Protect and enhance the function of and connectivity between the key environmental assets of Bruce's Creek and the Bannockburn Flora and Fauna Reserve.

Facilitate open space connections into the Bruce's Creek corridor.

Provide walking and cycling trails, preferably on the eastern side of Bruce's Creek.

Protect vistas, view lines and visual amenity along the Bruce's Creek environs.

Facilitate the acquisition of all land between the tops of the escarpment and forming the rim of the Bruce's Creek valley as public open space.

Facilitate opportunities for passive surveillance of the open space system.

Set back the roadway from the rim of Bruce's Creek to form a separation to the public open space.

Include Integrated Water Management (IWM) principles in the planning of future growth areas.

Policy documents

Consider as relevant:

- *Bannockburn Growth Plan* (Victorian Planning Authority, May 2021)

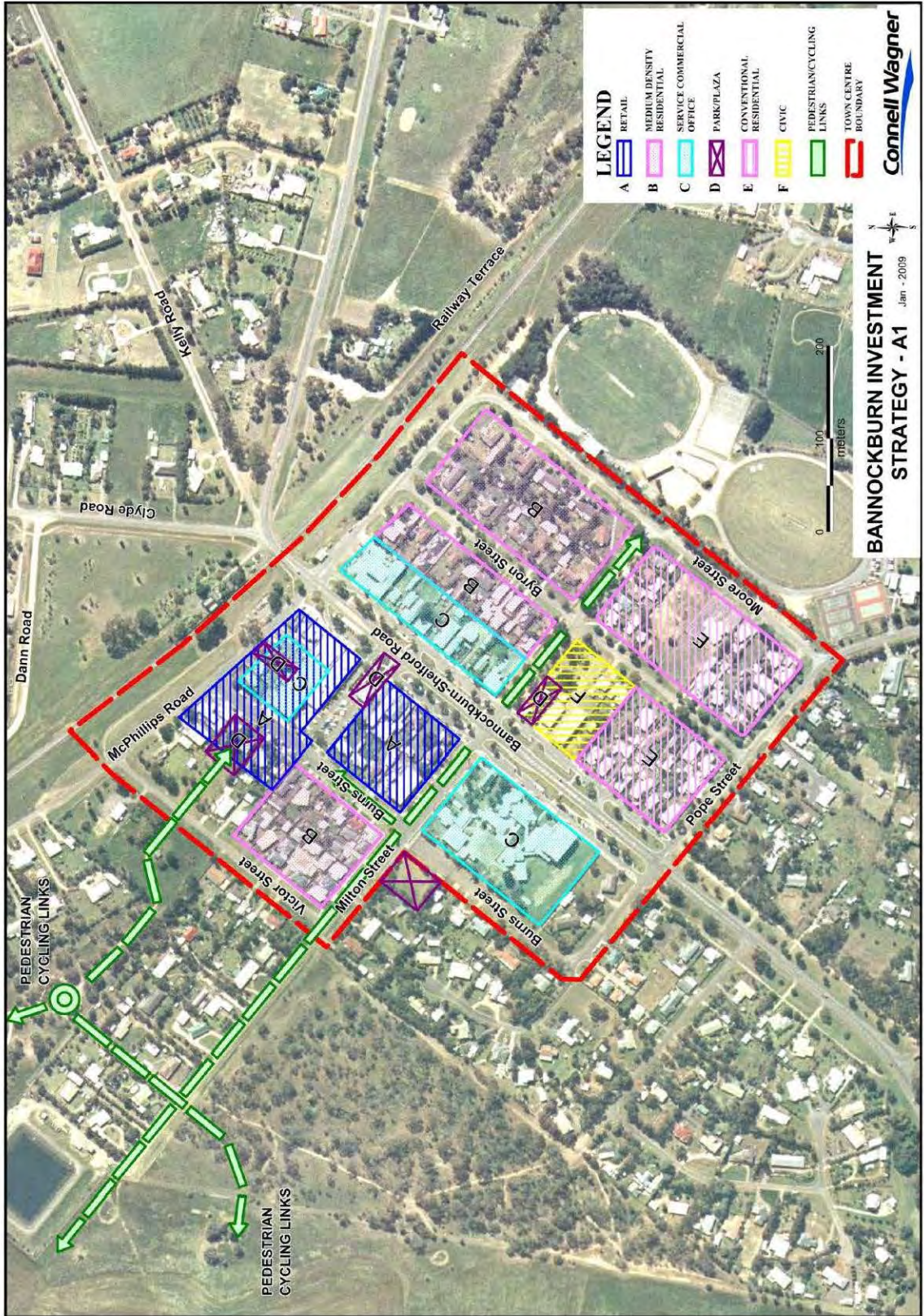
GOLDEN PLAINS PLANNING SCHEME

- *Strategic Bushfire Risk Assessment for the Bannockburn Growth Plan Investigation Area* (Ecology and Heritage Partners Pty Ltd, August 2020)
- *Bannockburn Town Centre Investment Strategy* (Connell Wagner, 2008)
- *Bruce's Creek Master Plan* (Land Design Partnership, 2009)
- *Golden Plains Heritage Study* (Heritage Matters, 2009)

Bannockburn Framework Plan



Bannockburn Land Use Precinct Plan



11.03-6L-02 Gheringhap

Proposed C102gpla

Policy application

This policy applies to the land identified on Gheringhap Framework Plan.

Strategies

Direct commercial and industrial use and development to the area specified on the Gheringhap Framework Plan.

Avoid residential development within the Gheringhap Employment Area unless it is directly associated with and required to support a significant commercial, industrial or agricultural activity.

Support commercial or industrial use and development that takes advantage of the locality's proximity to infrastructure, such as state highways, railways, high pressure gas pipeline, high voltage electricity transmission line and water pipelines.

Support sensitive commercial or industrial development on land that abuts existing residential development along McCurdy Road.

Set back development from the Midland Highway and the Fyansford-Gheringhap Road.

Locate and design industrial and commercial development to provide a landscaped interface and setback from existing residential development and road frontages.

Encourage landscaping be undertaken using local indigenous plant species or other native plant species and achieves a high level of amenity.

Support development that allows for safe vehicle movement, well-presented car parking and improved access in the Gheringhap Employment Area, including through the reconfiguration of the road system.

Policy document

Consider as relevant:

- *Gheringhap Framework Plan* (Parsons Brinckerhoff, December 2012).

Expiry

This policy will expire six years from the date of gazettal of Amendment C90gpla.



11.03-6L-03 Inverleigh

Proposed C102gpla

Policy application

This policy applies to the land identified on the Inverleigh Framework Plan contained within the settlement boundary.

Objective

To encourage residential, commercial and tourism growth in Inverleigh while recognising its rural setting, risks from natural hazards and protecting the natural landscape in and around the town.

Settlement and residential development strategies

Support moderate residential growth within the existing defined settlement boundary consistent with the Inverleigh Framework Plan.

Economic development and tourism strategies

Encourage commercial development and community facilities to be consolidated within the existing town centre (Township Zone) through infill development.

Encourage the redevelopment of underutilised sites and where possible, the re-use of existing buildings to provide for commercial uses in the Township Zone.

Support the establishment of service related industries that meet the needs of the town and surrounding agricultural areas such as feed supplies and servicing of machinery and farm equipment.

Locate and design development so that it does not impact on agricultural land use.

Open space and natural environment strategies

Protect the natural landscape and its environmental qualities, including the Inverleigh Flora and Fauna Reserve, Barwon and Leigh rivers and vegetation as fundamental elements of Inverleigh.

Provide public open space along the Leigh River and develop a linear pedestrian access to connect with existing pedestrian access along the river and into the town centre when rezoning or subdividing land.

Provide for the integration of new bio-links and open space networks consistent with the Inverleigh Framework Plan and that do not increase bushfire risk.

Movement and access strategies

Create a path network that facilitates walking and cycling to the town centre, primary school, recreation reserve, open space and other key destinations within the town.

Provide integrated pedestrian and cycle links in development areas to improve connectivity to the town centre and key destinations.

Create a bridle path network that facilitates horse-riding around the town and through the river environs and other key destinations such as Victoria Park.

Maintain the railway reservation for a passenger rail to and from Inverleigh.

Infrastructure and services strategies

Support the establishment of reticulated sewerage in Inverleigh.

Bushfire planning strategies

Provide appropriately designed setbacks between development and the Inverleigh Flora and Fauna Reserve, Inverleigh Golf Course and new bio-links.

Minimise bushfire risk by staging the development of land adjacent to built-up areas first.

Ensure access and egress to Inverleigh is sufficient for emergency vehicles and supports safe evacuation.

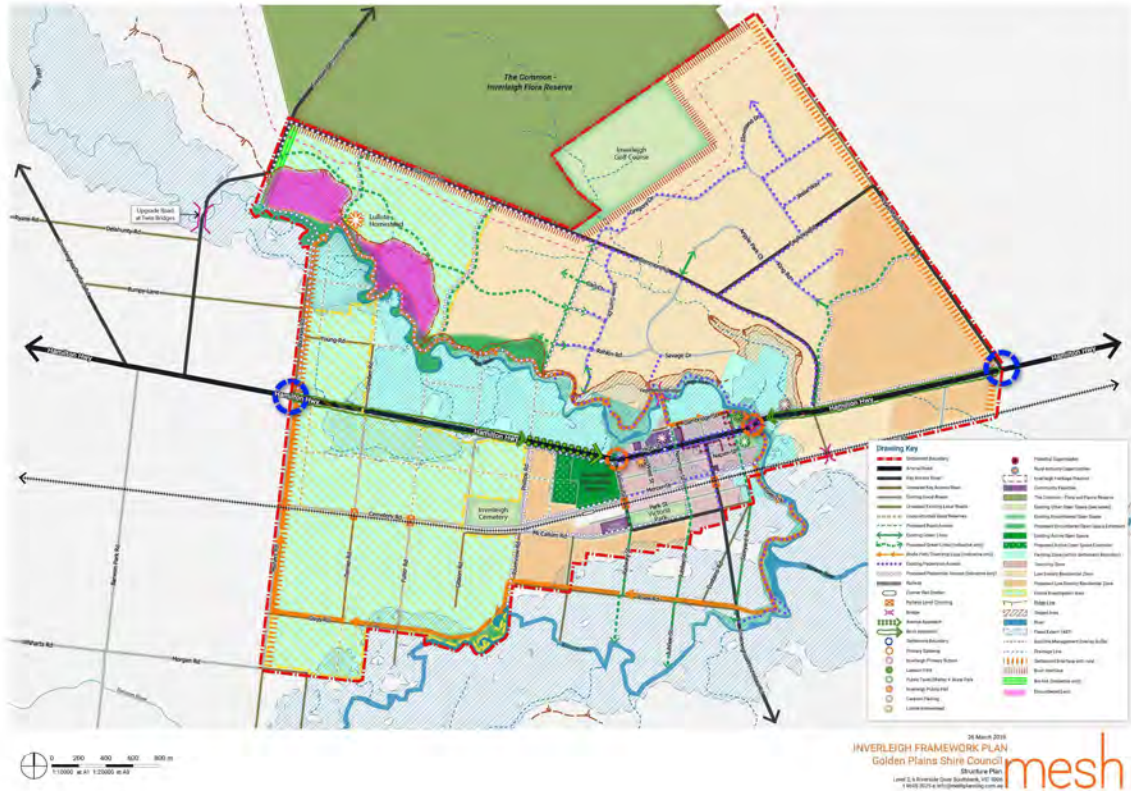
Ensure development adjacent to the Inverleigh Flora and Fauna Reserve and any bio-link is designed to withstand all forms of bushfire attack.

Policy document

Consider as relevant:

- *Inverleigh Structure Plan* (Golden Plains Shire, 2019).

Inverleigh Framework Plan



11.03-6L-04 Smythesdale

Proposed C102gpla

Policy application

This policy applies to the land identified on the Smythesdale Strategic Framework Plan.

Settlement, land use and development strategies

Direct growth to within the identified town boundary.

Facilitate residential development on smaller lots to provide for a range of housing options.

Support medium density housing and aged care facilities close to the town centre.

Support the establishment of a range of health services and facilities such as childcare, aged care accommodation and a medical centre.

Support well presented, non-polluting, service businesses within the Commercial 2 Zone precinct.

Support tourist accommodation, such as bed and breakfasts, farm stays, self-contained cottages or units and caravan parks.

Avoid commercial development outside of the core township area unless there is a net community benefit.

Locate new leisure and recreation facilities to adjoin the Rail Trail and Woody Yaloak Creek environs, building upon the central location of both the Woody Yaloak Primary School and the Recreation Centre.

Urban design strategies

Provide pedestrian links within the township, in particular between the Courthouse precinct, school, recreation centre and rail trail.

Require development in the main street to front Brooke Street.

Maintain pedestrian links and wildlife corridors between the Rural Living Zoned areas on the eastern side of Smythesdale and the nearby State Forest.

Environment and infrastructure strategies

Protect the Woody Yaloak Creek environs, including open space corridors, floodplains and the surrounding forested public land from the encroachment of development.

Design and manage drainage from residential areas to minimise the volume and speed of run off entering the Woody Yaloak Creek.

Support the development of 'firebreaks', particularly along boundaries of the town with rural land and forested public land.

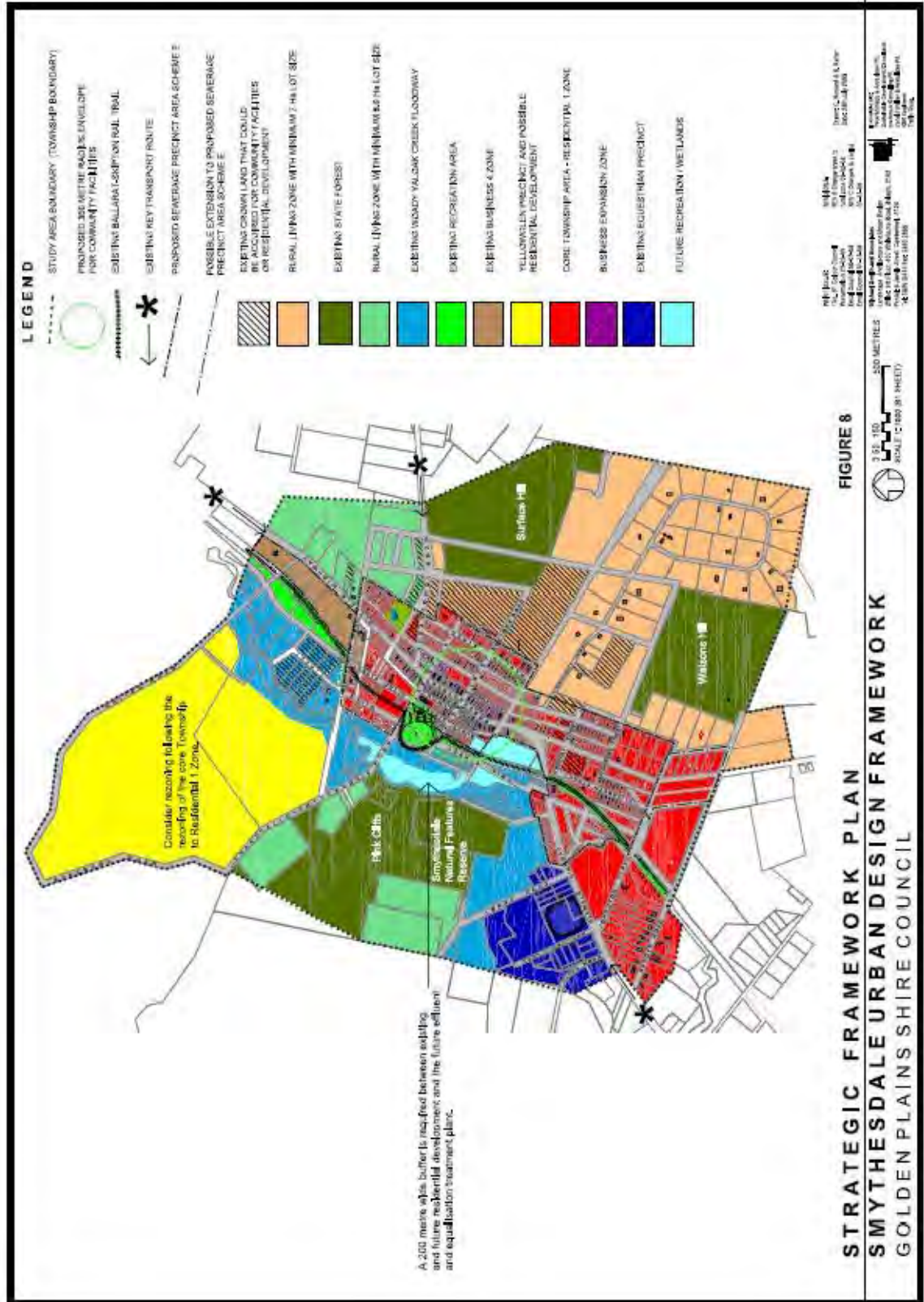
Link drainage and stormwater management with the implementation of the reticulated sewerage system.

Policy document

Consider as relevant:

- *Smythesdale Urban Design Framework* (Michael Smith and Associates, March 2006).

Smythesdale Strategic Framework Plan



11.03-6L-05 Teesdale30/06/2022
C92gpla**Policy application**

This policy applies to the land identified in the Teesdale Structure Plan Strategic Framework Plan.

Settlement Strategies

Implement the Teesdale Structure Plan Strategic Framework Plan.

Ensure development contributes to the landscape, character and history of the town.

Encourage low density residential as the preferred form of settlement growth.

Encourage infill residential subdivision and development where constraints can be managed.

Avoid rezoning any land outside of the Teesdale Settlement Boundary.

Ensure any proposed rezoning and development within the Teesdale Future Growth Investigation Area considers land supply and demand, biodiversity, constraints including bushfire and flooding, the former Teesdale landfill, roads, drainage, open space and community infrastructure, regardless of land ownership.

Ensure development within the Teesdale Future Growth Investigation Area responds to topography, landscape and natural features.

Ensure a suitable development contributions mechanism is in place for the Teesdale Future Growth Investigation Area.

Land use and development strategies

Encourage commercial services to be developed within the existing Township Zone.

Support commercial uses where the intensity, scale and landscaping respect the existing streetscape and character of the area.

Open space strategies

Utilise encumbered land within greenfield sites for open space purposes where possible, including buffers along Native Hut Creek where required by the Corangamite Catchment Management Authority.

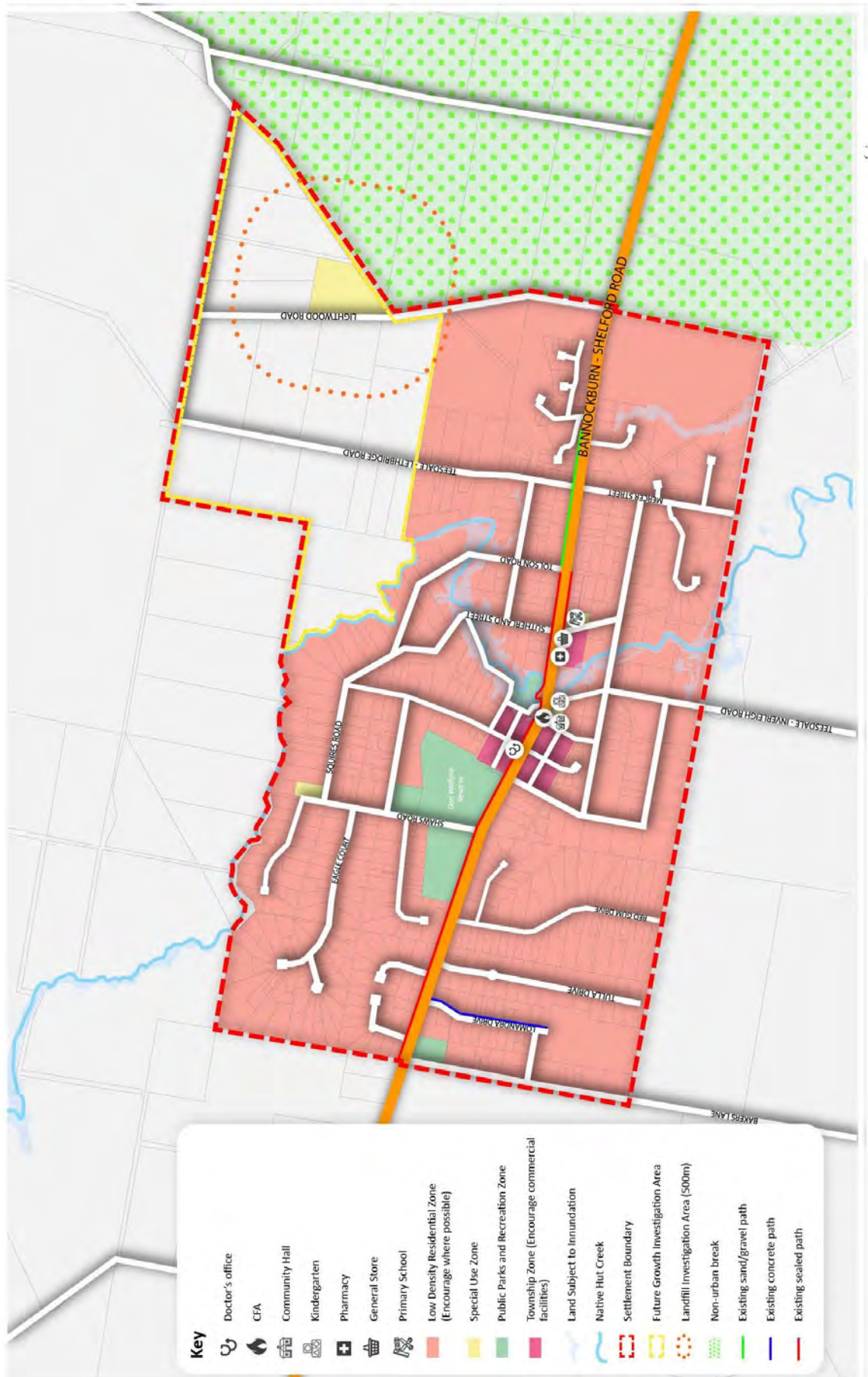
Strengthen connectivity of new and existing development to the town centre core and recreation areas by enhancing pedestrian and cycling links.

Policy documents

Consider as relevant:

Teesdale Structure Plan (Golden Plains Shire, October 2021)

Teesdale Structure Plan Strategic Framework Plan



13.03

31/07/2018
VC148

FLOODPLAINS

13.03-1S20/03/2023
VC229**Floodplain management****Objective**

To assist the protection of:

- Life, property and community infrastructure from flood hazard, including coastal inundation, riverine and overland flows.
- The natural flood carrying capacity of rivers, streams and floodways.
- The flood storage function of floodplains and waterways.
- Floodplain areas of environmental significance or of importance to river, wetland or coastal health.

Strategies

Identify land affected by flooding, including land inundated by the 1 in 100 year flood event (1 per cent Annual Exceedance Probability) or as determined by the floodplain management authority in planning schemes.

Avoid intensifying the impact of flooding through inappropriately located use and development.

Plan for the cumulative impacts of use and development on flood behaviour.

Locate emergency and community facilities (including hospitals, ambulance stations, police stations, fire stations, residential aged care facilities, communication facilities, transport facilities, community shelters, child care centres and schools) outside the 1 in 100 year (1 per cent Annual Exceedance Probability) floodplain and, where possible, at levels above the height of the probable maximum flood.

Locate use and development that involve the storage or disposal of environmentally hazardous industrial and agricultural chemicals or wastes and other dangerous goods (including intensive animal industries and sewage treatment plants) outside floodplains unless site design and management is such that potential contact between such substances and floodwaters is prevented, without affecting the flood carrying and flood storage functions of the floodplain.

Ensure land use on floodplains minimises the risk of waterway contamination occurring during floods and floodplains are able to function as temporary storage to moderate peak flows and minimise downstream impacts.

Policy guidelines

Consider as relevant:

- Regional catchment strategies and special area plans approved by the Minister for Environment or Minister for Water.
- Any floodplain management manual or guideline of policy and practice, or catchment management, river health, wetland or floodplain management strategy adopted by the relevant responsible floodplain management authority.
- Any best practice environmental management guidelines for stormwater adopted by the Environment Protection Authority.

Policy documents

Consider as relevant:

- *Victorian Floodplain Management Strategy* (Department of Environment, Land, Water and Planning, 2016)

13.03-1L Golden Plains floodplain management

Proposed C102gpla

Policy application

This policy applies to all land affected by the Floodway Overlay (FO) or the Land Subject to Inundation Overlay (LSIO).

Strategies

Direct buildings and works to land not subject to flooding.

Discourage subdivision that would increase risk to life and property from flooding.

Discourage earthworks that obstruct natural flow paths or drainage lines.

Encourage fences to be of an open type, such as post and wire.

Policy documents

Consider as relevant:

- *Corangamite Catchment Management Authority Regional Catchment Strategy 2021-2027* (Corangamite Catchment Management Authority, 2021)
- *Corangamite Waterway Strategy* (Corangamite Catchment Management Authority, 2014)

14.01

AGRICULTURE

31/07/2018
VC148

14.01-1S20/03/2023
VC229**Protection of agricultural land****Objective**

To protect the state's agricultural base by preserving productive farmland.

Strategies

Identify areas of productive agricultural land, including land for primary production and intensive agriculture.

Consider state, regional and local, issues and characteristics when assessing agricultural quality and productivity.

Avoid permanent removal of productive agricultural land from the state's agricultural base without consideration of the economic importance of the land for the agricultural production and processing sectors.

Protect productive farmland that is of strategic significance in the local or regional context.

Protect productive agricultural land from unplanned loss due to permanent changes in land use.

Prevent inappropriately dispersed urban activities in rural areas.

Protect strategically important agricultural and primary production land from incompatible uses.

Limit new housing development in rural areas by:

- Directing housing growth into existing settlements.
- Discouraging development of isolated small lots in the rural zones from use for dwellings or other incompatible uses.
- Encouraging consolidation of existing isolated small lots in rural zones.

Identify areas of productive agricultural land by consulting with the Department of Energy, Environment and Climate Action and using available information.

In considering a proposal to use, subdivide or develop agricultural land, consider the:

- Desirability and impacts of removing the land from primary production, given its agricultural productivity.
- Impacts on the continuation of primary production on adjacent land, with particular regard to land values and the viability of infrastructure for such production.
- Compatibility between the proposed or likely development and the existing use of the surrounding land.
- The potential impacts of land use and development on the spread of plant and animal pests from areas of known infestation into agricultural areas.
- Land capability.

Avoid the subdivision of productive agricultural land from diminishing the long-term productive capacity of the land.

Give priority to the re-structure of inappropriate subdivisions where they exist on productive agricultural land.

Balance the potential off-site effects of a use or development proposal (such as degradation of soil or water quality and land salinisation) against the benefits of the proposal.

14.01-1L09/07/2020
C90gpla**Rural dwellings, excisions and subdivision in the Farming Zone****Policy application**

This policy applies to all land within the Farming Zone (FZ).

Strategies

Discourage dwelling excisions that prejudice surrounding rural production activities or cause negative impact on environmental or landscape qualities of the area.

Discourage the clustering of lots that will limit the productive use and development of the larger lots in the subdivision or surrounding properties.

Design and locate lots to minimise impact on significant environmental features such as remnant vegetation, public park reserves and waterways.

Maintain adequate distance within the lot around the dwelling to reasonably limit impacts of adjacent agricultural activity.

Avoid dwellings on undersized lots that would limit the productive use of surrounding agricultural land.

Discourage house lot excisions in the north-west area of the Shire where there is:

- Insufficient infrastructure.
- Environmental constraints.
- Existing supply of available rural residential land.

Policy guidelines

Consider as relevant:

- Ensuring an excised lot for a dwelling has a maximum size of 2 hectares.
- Whether excised dwellings are in a habitable condition.
- Whether planting of vegetation within the excised lot can be used to reduce any potential impacts of adjacent agricultural activity.

Policy documents

Consider as relevant:

- *Golden Plains Rural Land Use Strategy* (Parsons Brinckerhoff, January 2008).

14.01-2S21/09/2018
VC150**Sustainable agricultural land use****Objective**

To encourage sustainable agricultural land use.

Strategies

Ensure agricultural and productive rural land use activities are managed to maintain the long-term sustainable use and management of existing natural resources.

Support the development of innovative and sustainable approaches to agricultural and associated rural land use practices.

Support adaptation of the agricultural sector to respond to the potential risks arising from climate change.

Encourage diversification and value-adding of agriculture through effective agricultural production and processing, rural industry and farm-related retailing.

Assist genuine farming enterprises to embrace opportunities and adjust flexibly to market changes.

Support agricultural investment through the protection and enhancement of appropriate infrastructure.

Facilitate ongoing productivity and investment in high value agriculture.

Facilitate the establishment and expansion of cattle feedlots, pig farms, poultry farms and other intensive animal industries in a manner consistent with orderly and proper planning and protection of the environment.

Ensure that the use and development of land for animal keeping or training is appropriately located and does not detrimentally impact the environment, the operation of surrounding land uses and the amenity of the surrounding area.

Policy documents

Consider as relevant:

- *Victorian Code for Cattle Feedlots* (Department of Agriculture, Energy and Minerals, 1995)
- *Victorian Code for Broiler Farms* (Department of Primary Industries, 2009, plus 2018 amendments)
- *Apiary Code of Practice* (Department of Planning and Community Development, 2011)
- *Planning Guidelines for Land Based Aquaculture in Victoria* (Department of Primary Industries, No. 21, 2005)
- *Victorian Low Density Mobile Outdoor Poultry Farm Planning Permit Guidelines* (Department of Economic Development, Jobs, Transport and Resources, June 2018)
- *Victorian Low Density Mobile Outdoor Pig Farm Planning Permit Guidelines* (Department of Economic Development, Jobs, Transport and Resources, June 2018)

14.01-2R Agricultural productivity - Geelong G21

31/07/2018
VC148

Strategy

Support new opportunities in farming and fisheries.

14.01-2L-01 Sustainable agricultural land use

Proposed C102gpla

Strategies

Facilitate more intensive and diversified use of rural land for higher value products, including agroforestry and timber plantations, that are compatible with surrounding farming practice.

Support horticulture production that minimises the potential for off-site effects such as spraydrift.

14.01-2L-02 Animal industries

Proposed C102gpla

Policy application

This policy applies to applications for the use and development of land for intensive animal production that are not covered by a Code of Practice incorporated in the planning scheme.

Objectives

To support the development of intensive animal industries.

To ensure the use and development of land for intensive animal production does not impact on the environment, including on water catchments.

To protect the amenity of residential uses with buffer areas and setbacks.

Strategies

Direct intensive animal industries to land within or close to the Golden Plains Food Production Precinct shown on the Golden Plains Strategic Framework Plan at Clause 02.04.

Direct intensive animal industries to sites with an area of 4 hectares or more.

Locate enclosures, yards or buildings in which animals are raised on an intensive raising system more than:

- 200 metres from any river, creek, water course or pondage.
- 500 metres from a dwelling on any other property.
- 30 metres from any road (whether or not such road forms the frontage).

Policy guideline

Consider as relevant:

- Ensuring that the area of the site that is developed with enclosures, yards or buildings used to hold animals is fenced.
- Ensuring that, where practical, buffer areas are contained wholly on the property.
- Encouraging landscaping of the site to minimise any adverse visual impact on the surrounding area.
- Ensuring that all manure and polluted run-off water is treated and disposed of within the boundaries of the site or in an alternative manner to the satisfaction of the responsible authority.
- Ensuring that the use and development does not prejudicially affect the amenity of the locality because of appearance or emission of noise, smell, fumes, waste water, waste products or otherwise.
- Providing any required infrastructure (such as roads and water supply) at the cost of the proponent.

14.01-3S20/03/2023
VC229**Forestry and timber production****Objective**

To facilitate the establishment, management and harvesting of plantations and the harvesting of timber from native forests.

Strategies

Identify areas that may be suitably used and developed for plantation timber production.

Promote the establishment of softwood and hardwood plantations on predominantly cleared land, as well as other areas that are subject to or contributing to land and water degradation.

Ensure protection of water quality and soil.

Ensure timber production in native forests is conducted in a sustainable manner.

Conduct timber production (except agroforestry, windbreaks and commercial plantations of 5 hectares or less) in accordance with the *Code of Practice for Timber Production 2014 (as amended 2022)* (Department of Environment, Land, Water and Planning, 2022).

Ensure Victoria's greenhouse sinks are protected and enhanced by controlling land clearing, containing the growth of urban areas and supporting revegetation programs.

Policy documents

Consider as relevant:

- *Code of Practice for Timber Production 2014 (as amended 2022)* (Department of Environment, Land, Water and Planning, 2022)

14.01-3L09/07/2020
C90gp1a**Timber production and agroforestry****Strategies**

Support the development and expansion of timber production and agroforestry within areas that are capable of providing road infrastructure to both plant and harvest crops.

15.01

31/07/2018
VC148

BUILT ENVIRONMENT

15.01-1S31/07/2018
VC148**Urban design****Objective**

To create urban environments that are safe, healthy, functional and enjoyable and that contribute to a sense of place and cultural identity.

Strategies

Require development to respond to its context in terms of character, cultural identity, natural features, surrounding landscape and climate.

Ensure development contributes to community and cultural life by improving the quality of living and working environments, facilitating accessibility and providing for inclusiveness.

Ensure the interface between the private and public realm protects and enhances personal safety.

Ensure development supports public realm amenity and safe access to walking and cycling environments and public transport.

Ensure that the design and location of publicly accessible private spaces, including car parking areas, forecourts and walkways, is of a high standard, creates a safe environment for users and enables easy and efficient use.

Ensure that development provides landscaping that supports the amenity, attractiveness and safety of the public realm.

Ensure that development, including signs, minimises detrimental impacts on amenity, on the natural and built environment and on the safety and efficiency of roads.

Promote good urban design along and abutting transport corridors.

Policy documents

Consider as relevant:

- *Urban Design Guidelines for Victoria* (Department of Environment, Land, Water and Planning, 2017)

15.01-2S01/01/2024
VC250**Building design****Objective**

To achieve building design and siting outcomes that contribute positively to the local context, enhance the public realm and support environmentally sustainable development.

Strategies

Ensure a comprehensive site analysis forms the starting point of the design process and provides the basis for the consideration of height, scale, massing and energy performance of new development.

Ensure development responds and contributes to the strategic and cultural context of its location.

Minimise the detrimental impact of development on neighbouring properties, the public realm and the natural environment.

Improve the energy performance of buildings through siting and design measures that encourage:

- Passive design responses that minimise the need for heating, cooling and lighting.
- On-site renewable energy generation and storage technology.
- Use of low embodied energy materials.

Restrict the provision of reticulated natural gas in new dwelling development.

Ensure the layout and design of development supports resource recovery, including separation, storage and collection of waste, mixed recycling, glass, organics and e-waste.

Encourage use of recycled and reusable materials in building construction and undertake adaptive reuse of buildings, where practical.

Encourage water efficiency and the use of rainwater, stormwater and recycled water.

Minimise stormwater discharge through site layout and landscaping measures that support on-site infiltration and stormwater reuse.

Ensure the form, scale, and appearance of development enhances the function and amenity of the public realm.

Ensure buildings and their interface with the public realm support personal safety, perceptions of safety and property security.

Ensure development is designed to protect and enhance valued landmarks, views and vistas.

Ensure development considers and responds to transport movement networks and provides safe access and egress for pedestrians, cyclists and vehicles.

Encourage development to retain existing vegetation.

Ensure development provides landscaping that responds to its site context, enhances the built form, creates safe and attractive spaces and supports cooling and greening of urban areas.

Policy documents

Consider as relevant:

- *Urban Design Guidelines for Victoria* (Department of Environment, Land, Water and Planning, 2017)
- *Apartment Design Guidelines for Victoria* (Department of Environment, Land, Water and Planning, 2021)
- *Waste Management and Recycling in Multi-unit Developments* (Sustainability Victoria, 2019)

15.01-3S01/01/2024
VC250**Subdivision design****Objective**

To ensure the design of subdivisions achieves attractive, safe, accessible, diverse and sustainable neighbourhoods.

Strategies

In the development of new residential areas and in the redevelopment of existing areas, subdivision should be designed to create liveable and sustainable communities by:

- Creating compact neighbourhoods that have walkable distances between activities.
- Developing activity centres in appropriate locations with a mix of uses and services and access to public transport.
- Creating neighbourhood centres that include services to meet day to day needs.
- Creating urban places with a strong sense of place that are functional, safe and attractive.
- Providing a range of lot sizes to suit a variety of dwelling and household types to meet the needs and aspirations of different groups of people.
- Creating landscaped streets and a network of open spaces to meet a variety of needs with links to regional parks where possible.
- Protecting and enhancing habitat for native flora and fauna, and providing opportunities for people to experience nature in urban areas.
- Facilitating an urban structure where neighbourhoods are clustered to support larger activity centres served by high quality public transport.
- Reduce car dependency by allowing for:
 - Convenient and safe public transport.
 - Safe and attractive spaces and networks for walking and cycling.
 - Subdivision layouts that allow easy movement within and between neighbourhoods.
 - A convenient and safe road network.
- Minimising exposure of sensitive uses to air and noise pollution from the transport system.
- Being accessible to people with disabilities.
- Creating an urban structure that:
 - Responds to climate related hazards.
 - Incorporates integrated water management, including sustainable irrigation of open space.
 - Minimises peak demand on the electricity network.
 - Supports energy efficiency and solar energy generation through urban layout and lot orientation.
 - Supports waste minimisation and increased resource recovery.
- Providing utilities and services that support the uptake of renewable energy technologies, such as microgrids and energy storage systems, including batteries.
- Providing all-electric lots.

Policy documents

Consider as relevant:

- *Urban Design Guidelines for Victoria* (Department of Environment, Land, Water and Planning, 2017)

15.01-3L Low density residential subdivision

Proposed C102gpla

Policy application

This policy applies to subdivisions in the Low Density Residential Zone (LDRZ).

Strategies

Encourage subdivision that respects the lot configuration and character elements of the surrounding area.

Maintain an open and spacious character for low density residential areas through:

- Design that provides for generous areas of open space and landscaping including along accessways.
- Retention of existing vegetation.
- Avoiding creation of lots with battleaxe access.
- The provision of wide driveways/access ways with areas available for landscaping.

Ensure adequate provision is made for infrastructure, including roads and drainage, to service the development at the time of subdivision.

15.01-4S Healthy neighbourhoods

31/07/2018
VC148

Objective

To achieve neighbourhoods that foster healthy and active living and community wellbeing.

Strategies

Design neighbourhoods that foster community interaction and make it easy for people of all ages and abilities to live healthy lifestyles and engage in regular physical activity by providing:

- Connected, safe, pleasant and attractive walking and cycling networks that enable and promote walking and cycling as a part of daily life.
- Streets with direct, safe and convenient access to destinations.
- Conveniently located public spaces for active recreation and leisure.
- Accessibly located public transport stops.
- Amenities and protection to support physical activity in all weather conditions.

Policy documents

Consider as relevant:

- *Urban Design Guidelines for Victoria* (Department of Environment, Land, Water and Planning, 2017)

15.01-5S

09/10/2020
VC169

Neighbourhood character

Objective

To recognise, support and protect neighbourhood character, cultural identity, and sense of place.

Strategies

Support development that respects the existing neighbourhood character or contributes to a preferred neighbourhood character.

Ensure the preferred neighbourhood character is consistent with medium and higher density housing outcomes in areas identified for increased housing.

Ensure development responds to its context and reinforces a sense of place and the valued features and characteristics of the local environment and place by respecting the:

- Pattern of local urban structure and subdivision.
- Underlying natural landscape character and significant vegetation.
- Neighbourhood character values and built form that reflect community identity.

15.01-6S

31/07/2018
VC148

Design for rural areas

Objective

To ensure development respects valued areas of rural character.

Strategies

Ensure that the siting, scale and appearance of development protects and enhances rural character.

Protect the visual amenity of valued rural landscapes and character areas along township approaches and sensitive tourist routes by ensuring new development is sympathetically located.

Site and design development to minimise visual impacts on surrounding natural scenery and landscape features including ridgelines, hill tops, waterways, lakes and wetlands.

18.01

09/12/2021
VC204

LAND USE AND TRANSPORT

18.01-1S09/12/2021
VC204**Land use and transport integration****Objective**

To facilitate access to social, cultural and economic opportunities by effectively integrating land use and transport.

Strategies

Plan and develop a transport system that facilitates:

- Social and economic inclusion for all people and builds community wellbeing.
- The best use of existing social and economic infrastructure.
- A reduction in the distances people have to travel to access jobs and services.
- Better access to, and greater mobility within, local communities.
- Network-wide efficiency and coordinated operation.

Plan land use and development to:

- Protect existing transport infrastructure from encroachment or detriment that would impact on the current or future function of the asset.
- Protect transport infrastructure that is in delivery from encroachment or detriment that would impact on the construction or future function of the asset.
- Protect planned transport infrastructure from encroachment or detriment that would impact deliverability or future operation.
- Protect identified potential transport infrastructure from being precluded by land use and development.

Plan land use and development to allow for the ongoing improvement and development of the State Transport System in the short and long term.

Plan movement networks and adjoining land uses to minimise disruption to residential communities and their amenity.

Plan the timely delivery of transport infrastructure and services to support changing land use and associated transport demands.

Plan improvements to public transport, walking and cycling networks to coordinate with the ongoing development and redevelopment of urban areas.

Plan the use of land adjacent to the transport system having regard to the current and future development and operation of the transport system.

Reserve land for strategic transport infrastructure to ensure the transport system can be developed efficiently to meet changing transport demands.

Support urban development that makes jobs and services more accessible:

- In accordance with forecast demand.
- By taking advantage of all available modes of transport.

Protect existing and facilitate new walking and cycling access to public transport.

Locate major government and private sector investments in regional cities and centres on major transport corridors to maximise the access and mobility of communities.

Design neighbourhoods to:

- Better support active living.
- Increase the share of trips made using sustainable transport modes.
- Respond to the safety needs of all users.

Design the transport system and adjacent areas to achieve visual outcomes that are responsible to local context with particular reference to:

- Landscaping.
- The placement of signs.
- Providing buffer zones and resting places.

Policy documents

Consider as relevant:

- *Movement and Place in Victoria* (Department of Transport, February 2019)
- *Delivering the Goods, Creating Victorian Jobs: Victorian Freight Plan* (Department of Economic Development, Jobs, Transport and Resources, July 2018)

18.01-1L Land use and transport integration

Proposed C102gpla

Strategies

Protect the efficiency and safety of the Shire's transport infrastructure to support economic activities.

Facilitate road and bridge infrastructure to service plantation and agroforestry development.

Facilitate infrastructure to service the grain industries and intensive animal husbandry operations.

18.01-2S Transport system

09/12/2021
VC204

Objective

To facilitate the efficient, coordinated and reliable movement of people and goods by developing an integrated and efficient transport system.

Strategies

Plan and develop a transport system integrated across all movement networks that:

- Facilitates the efficient, coordinated and reliable movement of people and goods at all times.
- Optimises transport system capacity.
- Improves connectivity and facilitates the growth and development of regional Victoria.
- Improves connectivity between Victoria's regional cities and metropolitan Melbourne.
- Ensures sufficient capacity for the movement of passengers into and out of Victoria at Principal Transport Gateways.
- Improves how goods are moved to local, interstate and overseas markets.
- Maximises access to residential areas, employment, markets, services and recreation.
- Improves local transport options to support 20-minute neighbourhoods in Melbourne's suburbs and Victoria's regional cities and towns.
- Is legible and enables easy access and movement between modes.

Plan movement networks that share the same space to do so in a way that balances the needs of the different users of the transport system.

Plan and develop the State Transport System comprising the:

- **Principal Bicycle Network:** Existing and future high quality cycling routes that provide access to major destinations and facilitate cycling for transport, sport, recreation and fitness.
- **Principal Public Transport Network:** Existing and future high quality public transport routes in the Melbourne metropolitan area.
- **Regional Rail Network:** Existing and future passenger rail routes in regional Victoria.
- **Principal Road Network:** Declared arterial roads and freeways under the *Road Management Act 2004*.
- **Principal Freight Network:** Existing and future corridors and precincts where the movement of high volumes of freight are concentrated or of strategic value.
- **Principal Transport Gateways:** Existing and future ports, airports and interstate terminals that serve as key locations for moving passengers and freight into, out of and around Victoria.

Facilitate delivery of:

- Declared major transport projects and their ancillary projects that are of economic, social or environmental significance to the State of Victoria.
- Transport projects that improve the State Transport System.

Policy documents

Consider as relevant:

- *Movement and Place in Victoria* (Department of Transport, February 2019)

State Transport System – Metropolitan Melbourne Plan



State Transport System – Regional Victoria Plan



18.01-2R

Transport system - Central Highlands

31/07/2018
VC148

Strategy

Support ongoing improvements to transport infrastructure to enhance access to Ballarat and other major centres.

18.01-2R

Transport system - Geelong G21

31/07/2018
VC148

Strategies

Support improved transit and access within Geelong and the wider region.

Support a greater connection to the Werribee growth corridor and Melbourne.

18.01-2L Transport system

Proposed C102gpla

Strategy

Maintain the efficiency of transport linkages from the Shire to metropolitan and regional markets, facilities and suppliers.

18.01-3S Sustainable and safe transport

09/12/2021
VC204

Objective

To facilitate an environmentally sustainable transport system that is safe and supports health and wellbeing.

Strategies

Plan and develop the transport system to:

- Maximise the efficient use of resources including infrastructure, land, services and energy.
- Prepare for and adapt to climate change impacts.
- Prioritise the use of sustainable personal transport.
- Protect, conserve and improve the natural environment by supporting forms of transport, energy use and transport technologies that have the least environmental impact.
- Avoid, minimise and offset harm to the environment by:
 - Protecting biodiversity.
 - Reducing transport-related greenhouse gas emissions.

Plan the transport system to be safe by:

- Developing safe transport infrastructure.
- Optimising accessibility, emergency access, service and amenity.
- Separating pedestrians, bicycles and motor vehicles, where practicable.
- Reducing the need for cyclists to mix with other road users.
- Supporting road users to make safe choices through design and wayfinding techniques.
- Prioritising transport safety when designing high-speed roads and intersections.

Support forms of transport and energy use that have the greatest benefit for, and least negative impact on, health and wellbeing.

Design the transport system to be accessible to all users.

Design new suburbs to respond to the safety, health and wellbeing needs of all road users.

Design development to promote walking, cycling and the use of public transport, in that order, and minimise car dependency.

Policy documents

Consider as relevant:

- *Victorian Road Safety Strategy 2021-2030* (Department of Transport, 2021)

18.02

31/07/2018
VC148

MOVEMENT NETWORKS

18.02-1S09/12/2021
VC204**Walking****Objective**

To facilitate an efficient and safe walking network and increase the proportion of trips made by walking.

Strategies

Plan and develop walking networks to:

- Provide pedestrian routes that are safe, direct and comfortable to use.
- Enable walking as a part of everyday life.
- Enable people to meet more of their needs locally and rely less on their cars.
- Be accessible to vehicles that use footpaths, including wheelchairs, prams and scooters.
- Accommodate emerging forms of low-emission, low-speed personal transport.

Develop principal pedestrian networks for local areas that link with the transport system.

Provide walking infrastructure in all major transport projects.

Design walking routes to be comfortable by providing shelter from the sun through canopy trees, verandahs and other structures.

Design direct, comfortable and connected walking infrastructure to and between key destinations including activity centres, public transport interchanges, employment areas, urban renewal precincts and major attractions.

Policy documents

Consider as relevant:

- *Guidelines for developing Principal Pedestrian Networks* (Department of Economic Development, Jobs, Transport and Resources, 2015)

18.02-2S09/12/2021
VC204**Cycling****Objective**

To facilitate an efficient and safe bicycle network and increase the proportion of trips made by cycling.

Strategies

Plan and develop cycling networks to:

- Provide routes that are safe, comfortable, low-stress and well connected.
- Enable cycling as a part of everyday life.
- Enable people to meet more of their needs locally by cycling and to rely less on their cars.
- Accommodate emerging forms of low emission, low and moderate speed personal transport.

Protect and develop the Principal Bicycle Network to provide high-quality cycling routes that are direct and connected, to and between key destinations including activity centres, public transport interchanges, employment areas, urban renewal precincts and major attractions.

Develop Strategic Cycling Corridors by:

- Integrating them with stations and major interchanges on the public transport network that serve places of state significance.
- Integrating them with the central city, national employment and innovation clusters, major activity centres and other destinations of metropolitan or state significance.
- Facilitating safer, lower stress and more direct journeys using a combination of cycleways, cycle paths and shared streets.
- Providing the most direct route practical.
- Designing transport corridors to prioritise cycling links and cyclists.

Protect Strategic Cycling Corridors from encroachment by development and incompatible interface treatments such as cross overs.

Support increased cycling by providing:

- Cycling routes and cycling infrastructure early in new developments and in all major transport projects.
- Cycle parking and related end of trip facilities to meet demand at education, recreation, transport, shopping, commercial, public transport interchanges and community facilities, significant trip generating developments and other major attractions.
- Facilities for cyclists, particularly storage, at public transport interchanges and rail stations.
- Vegetation to shade cycling routes.

Policy documents

Consider as relevant:

- *Principal Bicycle Network* (VicRoads, 2012)
- *Strategic Cycling Corridors* (Department of Transport, 2021)
- *Victorian Cycling Strategy 2018-28* (Transport for Victoria)

18.02-3S09/12/2021
VC204**Public transport****Objective**

To facilitate an efficient and safe public transport network and increase the proportion of trips made by public transport.

Strategies

Plan and develop public transport to:

- Connect activity centres, job-rich areas and outer suburban areas.
- Enable people to not have to rely on cars for personal transport.
- Integrate bus and tram networks and stops and public transport interchanges in new development areas, including key urban renewal precincts and outer-suburban areas.
- Integrate with land use and development in outer suburban and growth areas.

Protect and develop the Principal Public Transport Network and Regional Rail Network to facilitate:

- High quality public transport services that support increased diversity and density of development, particularly at interchanges, activity centres and where Principal Public Transport Network routes intersect.
- Modern commuter-style public transport services that link Melbourne with the regional growth areas of Geelong, Bendigo, Ballarat, Seymour and Traralgon.
- Service improvements to other regional and rural areas.
- A metro-style rail system that provides a very high frequency of service in the Melbourne metropolitan area.
- A new high quality orbital rail (Suburban Rail Loop) through Melbourne's middle suburbs.
- A balance between the rail usage needs of public transport and freight.

Facilitate public transport infrastructure in all major transport projects.

Allocate adequate land and infrastructure to support public transport provision in activity centres, transport interchanges and major commercial, retail and community facilities.

Locate higher density and increased development on or close to the Principal Public Transport Network in a way that does not compromise the efficiency of the Principal Public Transport Network.

Support development that facilitates the delivery and operation of public transport services.

Policy documents

Consider as relevant:

- *Principal Public Transport Network* (State Government of Victoria, 2017)
- *VicTrack Rail Development Interface Guidelines* (VicTrack, 2019)
- *Public Transport Guidelines for Land Use Development* (Department of Transport, 2008)

18.02-4S20/03/2023
VC229**Roads****Objective**

To facilitate an efficient and safe road network that integrates all movement networks and makes best use of existing infrastructure.

Strategies

Plan and develop the road network to:

- Ensure people are safe on and around roads.
- Improve people's perceptions of safety on and around roads.
- Improve road connections for all road users.
- Facilitate the use of public transport, cycling and walking.
- Integrate new and emerging technologies into road design, including the increasing connectivity and automation of vehicles.
- Accommodate the expansion of the High Productivity Freight Vehicle Network, and oversize and overmass vehicles.

Protect and develop the Principal Road Network to:

- Provide high mobility for through traffic and the efficient movement of freight by facilitating adequate movement capacity and speeds.
- Improve cross-town arterial links in outer suburbs and growth areas, including circumferential and radial movement to facilitate access to jobs and services.
- Limit access points to high-volume, high-speed roads by utilising urban design techniques such as service roads and internal connector roads.
- Improve high-capacity on-road public transport.

Develop declared freeways to:

- Link Melbourne with major regional cities, major interstate locations and other key locations important to the economy along major national and state transport corridors.
- Connect and provide access to Principal Transport Gateways and freight-generating areas.
- Improve connections to national employment and innovation clusters.
- Connect dispersed major residential areas with key destinations and lower density employment areas.
- Avoid private access, except for service centres.

Provide for grade separation at railway crossings, except with the approval of the Minister for Transport and Infrastructure.

Improve Melbourne's distinctive, established boulevards by developing a connected, contemporary network of boulevards within the urban growth boundary.

Design road space to complement land use and meet business and community needs through the provision of wider footpaths, bicycle lanes, transit lanes (for buses and commercial passenger vehicles) and freight routes, in line with the designated role of the road.

Design roads to facilitate the safe movement of people and goods while providing places for people to interact and gather in high pedestrian areas like activity centres, around schools and around community facilities.

Plan an adequate supply of car parking that is designed and located to:

- Protect the role and function of nearby roads.

- Enable the efficient movement and delivery of goods.
- Facilitate the use of public transport.
- Maintain journey times and the reliability of the on-road public transport network.
- Protect residential areas from the effects of road congestion created by on-street parking.
- Enable easy and efficient use.
- Achieve a high standard of urban design.
- Protect the amenity of the locality, including the amenity of pedestrians and other road users.
- Create a safe environment, particularly at night.

Allocate land for car parking considering:

- The existing and potential modes of access including public transport.
- The demand for off-street car parking.
- Road capacity.
- The potential for demand-management of car parking.

Consolidate car parking facilities to improve efficiency.

Design public car parks to incorporate electric charging facilities to support the use of low-emission vehicles.

Policy documents

Consider as relevant:

- *Victorian Road Safety Strategy 2021-2030* (Department of Transport, 2021)
- *Movement and Place in Victoria* (Department of Transport, February 2019)

18.02-4L

Proposed C102gpla

Roads**Strategy**

Protect existing road and parking infrastructure from the impacts of heavy vehicles associated with new use and development.

18.02-5S

09/12/2021
VC204

Freight**Objective**

To facilitate an efficient, coordinated, safe and sustainable freight and logistics system that enhances Victoria's economic prosperity and liveability.

Strategies

Plan and develop Victoria's freight and logistics system to:

- Support the movement of freight within Victoria's freight and logistics system.
- Improve freight efficiency and capacity.
- Manage negative impacts of freight generating activities on urban amenity, the development of urban areas, and on the efficient operation of movement networks.
- Prioritise new technologies that enhance road and rail safety, optimise the metropolitan road network, better manage congestion and reduce supply chain costs.
- Accommodate High Productivity Freight Vehicles, and oversize and overmass vehicles.
- Increase the capacity of the rail network to carry larger volumes of freight.

Protect and develop the Principal Freight Network, including freight movement corridors and freight places, and Principal Transport Gateways, by:

- Facilitating the movement of high volumes of freight and freight of strategic value.
- Linking areas of production and manufacturing to national and international gateways and export markets.
- Increasing the capacity of Principal Transport Gateways and supporting their use and development as important locations for employment and economic activity.
- Designing the Principal Freight Network to adapt to commodity, market and operating changes.
- Managing encroachment from incompatible land use and development that would undermine its ability to operate.

Support the development of freight and logistics precincts in strategic locations within and adjacent to Principal Transport Gateways and along the Principal Freight Network movement corridors by:

- Allocating land for complementary uses and employment-generating activities, such as distribution and warehousing.
- Reserving and appropriately zoning land for interstate freight terminals to support development that allows for the direct and immediate delivery of goods to market.
- Allocating land to allow high-volume freight customers to locate adjacent to interstate freight terminals, including the Western Interstate Freight Terminal and the Beveridge Interstate Freight Terminal.

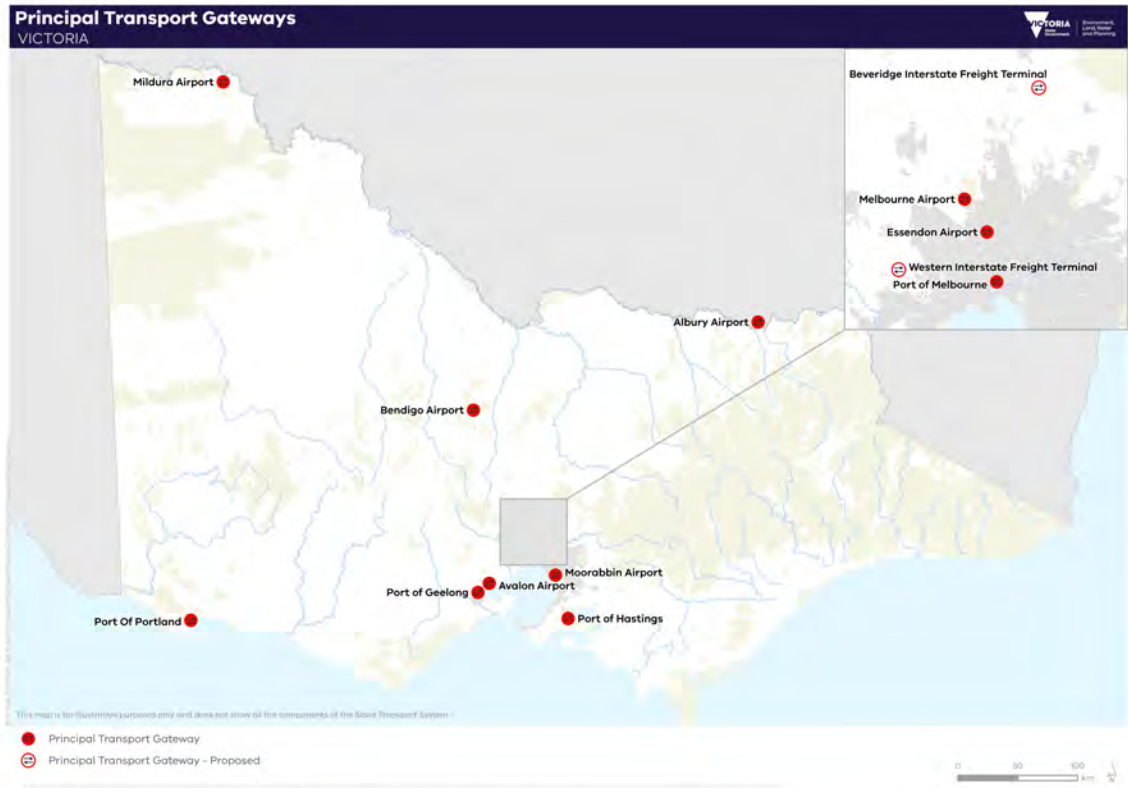
Policy documents

Consider as relevant:

- *Principal Freight Network* (Department of Transport, 2021)

- *Principal Transport Gateways* (Department of Transport, 2021)
- *Delivering the Goods, Creating Victorian Jobs: Victorian Freight Plan* (Department of Economic Development, Jobs, Transport and Resources, July 2018)

Principal Transport Gateways



18.02-5R

Freight links - Geelong G21

09/12/2021
VC204

Strategy

Recognise and develop a national transport and logistics precinct to the north of Geelong, connecting Avalon Airport, Geelong Port and the Geelong Ring Road Employment Precinct.

18.02-6S09/12/2021
VC204**Ports****Planning for ports objective**

To support the effective and competitive operation of Victoria's commercial trading ports at local, national and international levels, and to facilitate their ongoing sustainable operation and development.

Planning for ports strategies

Provide for the ongoing development of ports at Melbourne, Geelong, Hastings and Portland in accordance with approved Port Development Strategies.

Identify and protect key transport corridors linking ports to the broader transport network.

Manage any impacts of a commercial trading port and any related industrial development on nearby sensitive uses to minimise the impact of vibration, light spill, noise and air emissions from port activities.

Planning for port environs objective

To plan for and manage land near commercial trading ports so that development and use are compatible with port operations and provide reasonable amenity expectations.

Planning for port environs strategies

Protect commercial trading ports from encroachment of sensitive and incompatible land uses in the port environs.

Plan for and manage land in the port environs to accommodate uses that depend upon, or gain significant economic advantage from, proximity to the port's operations.

Ensure that industrially zoned land within the environs of a commercial trading port is maintained and continues to support the role of the port as a critical freight and logistics precinct.

Identify and protect key transport corridors linking ports to the broader transport network.

Ensure any new use or development within the environs of a commercial trading port does not prejudice the efficient and curfew-free operations of the port.

Ensure that the use and intensity of development does not expose people to unacceptable health or safety risks and consequences associated with an existing major hazard facility.

Ensure that any use or development within port environs:

- Is consistent with policies for the protection of the environment.
- Takes into account planning for the port.

Policy documents

Consider as relevant:

- *Statement of Planning Policy No 1 - Western Port* (1970-varied 1976)
- *2018 Port Development Strategy* (Port of Hastings Development Authority, December 2018)
- *Port of Geelong Port Development Strategy 2018* (Victorian Regional Channels Authority, 2018)
- *2050 Port Development Strategy, 2020 edition* (Port of Melbourne, 2020)
- *Port of Portland – Port Development Strategy* (Port of Portland, 2019)

18.02-7S18/05/2022
VC218**Airports and airfields****Objective**

To strengthen the role of Victoria's airports and airfields within the state's economic and transport infrastructure, guide their siting and expansion, and safeguard their ongoing, safe and efficient operation.

Strategies

Protect airports and airfields from incompatible land use and development.

Prevent land use or development that poses risks to the safety or efficiency of an airport or airfield, including any of the following risks:

- Building-generated windshear and turbulence.
- Increased risk of wildlife strike.
- Pilot distraction from lighting.
- Intrusion into protected airspace.
- Interference with communication, navigation and surveillance facilities.
- Increased risk to public safety at the end of runways.

Minimise the detrimental effects of aircraft noise when planning for areas around airports and airfields.

Limit the intensification of noise-sensitive land uses, and avoid zoning or overlay changes that allow noise-sensitive land use and development, where ultimate capacity or long-range noise modelling indicates an area is within a 20 Australian Noise Exposure Forecast (ANEF) contour or higher.

Avoid zoning or overlay changes that allow noise-sensitive land uses outside the Urban Growth Boundary, and encourage measures to reduce the impact of aircraft noise in planning for areas within the Urban Growth Boundary, where ultimate capacity or long-range noise modelling indicates an area is within 'number above' contours (N Contours) representing:

- 20 or more daily events greater than 70 dB(A).
- 50 or more daily events of greater than 65 dB(A).
- 100 or more daily events greater than 60 dB(A).
- 6 events or more between the hours of 11pm to 6am greater than 60 dB(A).

Ensure land use and development at airports and airfields contributes to the aviation needs of the state and the efficient and functional operation of the airport or airfield.

Ensure land use and development at airports complements the role of the airport including as listed below:

- Melbourne Airport – major domestic and international airport with no curfew, 24-hour access, freight capability and an adjoining employment precinct.
- Avalon Airport – domestic and international airport with no curfew, 24-hour access, freight capability and an adjoining employment precinct.
- Essendon Fields Airport – a general aviation airport that is an important regional and state aviation asset with specialised functions, including executive charter, emergency aviation services, freight, logistics and an adjoining employment precinct.

- Moorabbin Airport – a general aviation airport that is an important regional and state aviation asset supporting the state's aviation industry and access to regional Victoria.
- Point Cook Airfield – an operating airport complementary to Moorabbin Airport.

Plan for areas around airports and airfields so that land use or development does not prejudice future airport or airfield operations or expansions in accordance with an approved strategy or master plan for that airport or airfield.

Preserve long-term options for a new general aviation airport south-east of metropolitan Melbourne by ensuring urban land use and development does not infringe on possible sites, buffer zones or flight paths.

Avoid the location of new airports and airfields in areas that have greater long-term value to the community for other purposes.

Ensure that in the planning of airports and airfields, land use decisions are integrated, appropriate land use buffers are in place and provision is made for associated businesses that service airports.

Plan the location of airports and airfields, nearby existing and potential development, and the land-based transport system required to serve them, as an integrated operation.

Plan the visual amenity and impact of any land use or development on the approaches to an airport or airfield to be consistent with the status of the airport or airfield.

Policy documents

Consider as relevant:

- *National Airports Safeguarding Framework* (as agreed by Commonwealth, State and Territory Ministers at the meeting of the Standing Council on Transport and Infrastructure on 18 May 2012)
- *Avalon Airport Master Plan* (Avalon Airport Australia Pty Ltd, 2015)
- *Avalon Airport Strategy* (Department of Business and Employment/Aerospace Technologies of Australia, 1993) and its associated Aircraft Noise Exposure Concepts
- *Melbourne Airport Strategy* (Government of Victoria/Federal Airports Corporation, approved 1990) and its associated *Final Environmental Impact Statement*

19.03

31/07/2018
VC148

DEVELOPMENT INFRASTRUCTURE

19.03-1S24/01/2020
VC160**Development and infrastructure contributions plans****Objective**

To facilitate the timely provision of planned infrastructure to communities through the preparation and implementation of development contributions plans and infrastructure contributions plans.

Strategies

Prepare development contributions plans and infrastructure contributions plans, under the *Planning and Environment Act 1987*, to manage contributions towards infrastructure.

Collect development contributions on the basis of approved development and infrastructure contributions plans.

Require annual reporting by collecting and development agencies to monitor the collection and expenditure of levies and the delivery of infrastructure.

Policy documents

Consider as relevant:

- *Development Contributions Guidelines* (Department of Sustainability and Environment, 2003 -as amended 2007)
- *Infrastructure Contributions Plan Guidelines* (Department of Environment, Land, Water and Planning, November 2019)
- *Ministerial Direction on the Preparation and Content of Development Contribution Plans and Reporting Requirements for Development Contributions Plans*
- *Ministerial Direction on the Preparation and Content of Infrastructure Contribution Plans and Reporting Requirements for Infrastructure Contributions Plans*

19.03-2S

09/10/2020
VC169

Infrastructure design and provision

Objective

To provide timely, efficient and cost-effective development infrastructure that meets the needs of the community.

Strategies

Provide an integrated approach to the planning and engineering design of new subdivision and development.

Integrate developments with infrastructure and services, whether they are in existing suburbs, growth areas or regional towns.

19.03-2L

Infrastructure design and provision

Proposed C102gpla

Strategy

Provide a consistent approach to the design and construction of infrastructure across the municipality.

Policy guideline

Consider as relevant:

- *Infrastructure Design Manual* (Local Government Infrastructure Design Association, 2022) for new subdivision and development.

Policy documents

Consider as relevant:

- *Infrastructure Design Manual* (Local Government Infrastructure Design Association, 2022)

19.03-3S10/06/2022
VC216**Integrated water management****Objective**

To sustainably manage water supply and demand, water resources, wastewater, drainage and stormwater through an integrated water management approach.

Strategies

Plan and coordinate integrated water management, bringing together stormwater, wastewater, drainage, water supply, water treatment and re-use, to:

- Take into account the catchment context.
- Protect downstream environments, waterways and bays.
- Manage and use potable water efficiently.
- Reduce pressure on Victoria's drinking water supplies.
- Minimise drainage, water or wastewater infrastructure and operational costs.
- Minimise flood risks.
- Provide urban environments that are more resilient to the effects of climate change.

Integrate water into the landscape to facilitate cooling, local habitat improvements and provision of attractive and enjoyable spaces for community use.

Facilitate use of alternative water sources such as rainwater, stormwater, recycled water and run-off from irrigated farmland.

Ensure that development protects and improves the health of water bodies including creeks, rivers, wetlands, estuaries and bays by:

- Minimising stormwater quality and quantity related impacts.
- Filtering sediment and waste from stormwater prior to discharge from a site.
- Managing industrial and commercial toxicants in an appropriate way.
- Requiring appropriate measures to mitigate litter, sediment and other discharges from construction sites.

Manage stormwater quality and quantity through a mix of on-site measures and developer contributions at a scale that will provide greatest net community benefit.

Provide for sewerage at the time of subdivision or ensure lots created by the subdivision are capable of adequately treating and retaining all domestic wastewater within the boundaries of each lot.

Ensure land is set aside for water management infrastructure at the subdivision design stage.

Minimise the potential impacts of water, sewerage and drainage assets on the environment.

Protect significant water, sewerage and drainage assets from encroaching sensitive and incompatible uses.

Protect areas with potential to recycle water for forestry, agriculture or other uses that can use treated effluent of an appropriate quality.

Ensure that the use and development of land identifies and appropriately responds to potential environmental risks, and contributes to maintaining or improving the environmental quality of water and groundwater.

Policy guidelines

Consider as relevant:

- Any applicable Sustainable Water Strategy endorsed under Division 1B of Part 3 of the *Water Act 1989*.

Policy documents

Consider as relevant:

- *Water for Victoria - Water Plan* (Victorian Government, 2016)
- *Environment Reference Standard* (Gazette No. S 245, 26 May 2021)
- *Urban Stormwater - Best Practice Environmental Management Guidelines* (Victorian Stormwater Committee, 1999)
- *Planning Permit Applications in Open, Potable Water Supply Catchment Areas* (Department of Sustainability and Environment, 2012)
- *Victorian guideline for water recycling* (Publication 1910, Environment Protection Authority, March 2021)
- *Technical information for the Victorian guideline for water recycling* (Publication 1911, Environment Protection Authority, March 2021)

19.03-3L

Dam management

Proposed C102gpla

Strategies

Locate and design dams to minimise alterations to natural drainage and natural flows of watercourses and to be consistent with land capability.

Ensure dams are built using construction and soil conservation techniques that avoid leakage to groundwater.

19.03-4S04/11/2022
VC226**Telecommunications****Objective**

To facilitate the orderly development, extension and maintenance of telecommunications infrastructure.

Strategies

Facilitate the upgrading and maintenance of telecommunications facilities.

Ensure that modern telecommunications facilities are widely accessible and that the telecommunications needs of business, domestic, entertainment and community services are met.

Encourage the continued deployment of telecommunications facilities that are easily accessible by:

- Increasing and improving access for all sectors of the community to the telecommunications network.
- Supporting access to transport and other public corridors for the deployment of telecommunications networks in order to encourage infrastructure investment and reduce investor risk.

Ensure a balance between the provision of telecommunications facilities and the need to protect the environment from adverse impacts arising from telecommunications infrastructure.

Co-locate telecommunications facilities wherever practical.

Planning should have regard to national implications of a telecommunications network and the need for consistency in infrastructure design and placement.

19.03-5S14/11/2022
VC227**Waste and resource recovery****Objective**

To reduce waste and maximise resource recovery to reduce reliance on landfills and minimise environmental, amenity and public health impacts.

Strategies

Ensure future waste and resource recovery infrastructure needs are identified and planned for to safely and sustainably manage all waste streams and maximise opportunities for resource recovery.

Ensure the long-term viability of waste and resource recovery infrastructure (including state and regional waste and resource recovery hubs) is secured through the use of defined buffer areas that protect against encroachment from incompatible land uses.

Ensure waste and resource recovery facilities are sited, designed, built and operated so as to minimise impacts on surrounding communities and the environment.

Enable waste and resource recovery facilities to be located in proximity to other related facilities and to materials' end-market destinations, to reduce the impacts of waste transportation and improve the economic viability of resource recovery.

Site, design, manage and rehabilitate waste disposal facilities to prevent or minimise contamination of groundwater and surface waters, litter, odour, dust and noise.

Integrate waste and resource recovery infrastructure planning with land use and transport planning.

Encourage technologies that increase recovery and treatment of resources to produce high value, marketable end products.

Encourage development that facilitates sustainable waste and resource recovery, including facilities for Victoria's container deposit scheme.

Policy guidelines

Consider as relevant:

- Any applicable Regional Waste and Resource Recovery Implementation Plan.

Policy documents

Consider as relevant:

- *Statewide Waste and Resource Recovery Infrastructure Plan* (Sustainability Victoria, 2018)
- *Management and storage of combustible recyclable and waste materials - guideline* (Publication 1667, Environment Protection Authority, October 2018)
- *Best Practice Environmental Management Guideline (Siting, Design, Operation and Rehabilitation of Landfills)* (Environment Protection Authority, 2015)
- *Designing, Constructing and Operating Composting Facilities* (Publication 1588, Environment Protection Authority, June 2015)
- *Recommended separation distances for industrial residual air emissions* (Publication 1518, Environment Protection Authority, March 2013)
- *Waste Management and Recycling in Multi-unit Developments. Better Practice Guide* (Sustainability Victoria, 2019)
- *Recycling Victoria A New Economy* (DELWP, February 2020)

25/11/2022
C91gpla**SCHEDULE 2 TO CLAUSE 32.03 LOW DENSITY RESIDENTIAL ZONE**

Shown on the planning scheme map as LDRZ 2.

1.025/11/2022
C91gpla**Subdivision requirements**

	Land	Area (hectares)
Minimum subdivision area (hectares)	Woodland and Forest Glades Estates, Enfield	No further subdivision permitted
Maximum number of dwellings per lot	Woodlands and Forest Glades Estates, Enfield	1 dwelling

2.0

Proposed C102gpla

Outbuilding permit requirements**Dimensions above which a permit is required to construct an outbuilding (square metres)**

None specified

Proposed C102gpla

SCHEDULE 1 TO CLAUSE 35.03 RURAL LIVING ZONE

Shown on the planning scheme map as RLZ1.

1.0

Proposed C102gpla

Subdivision and other requirements

	Land	Area/Dimensions/Distance
Minimum subdivision area (hectares)	All land	8 hectares
Minimum area for which no permit is required to use land for a dwelling (hectares)	All land	8 hectares
Maximum floor area for which no permit is required to alter or extend an existing dwelling (square metres)	None specified	None specified
Maximum floor area for which no permit is required to construct an out-building associated with an existing dwelling (square metres)	None specified	None specified
Maximum floor area for which no permit is required to alter or extend an existing building used for agriculture (square metres)	None specified	None specified
Minimum setback from a road (metres)	All land	10 metres
Minimum setback from a boundary (metres)	All land	5 metres
Minimum setback from a dwelling not in the same ownership (metres)	All land	30 metres
Permit requirement for earthworks		Land
Earthworks which change the rate of flow or the discharge point of water across a property boundary	All land	
Earthworks which increase the discharge of saline groundwater	All land	

Proposed C102gpla

SCHEDULE 2 TO CLAUSE 35.03 RURAL LIVING ZONE

Shown on the planning scheme map as RLZ2.

1.0

Proposed C102gpla

Subdivision and other requirements

	Land	Area/Dimensions/Distance
Minimum subdivision area (hectares)	All land	2 hectares
Minimum area for which no permit is required to use land for a Dwelling (hectares)	All land	8 hectares
Maximum floor area for which no permit is required to alter or extend an existing dwelling (square metres)	None specified	None specified
Maximum floor area for which no permit is required to construct an out-building associated with an existing dwelling (square metres)	None specified	None specified
Maximum floor area for which no permit is required to alter or extend an existing building used for Agriculture (square metres)	None specified	None specified
Minimum setback from a road (metres)	All land	10 metres
Minimum setback from a boundary (metres)	All land	5 metres
Minimum setback from a dwelling not in the same ownership (metres)	All land	30 metres
Permit requirement for earthworks		Land
Earthworks which change the rate of flow or the discharge point of water across a property boundary	All land	
Earthworks which increase the discharge of saline groundwater	All land	

28/03/2013
C58**SCHEDULE TO CLAUSE 35.07 FARMING ZONE**

Shown on the planning scheme map as FZ.

1.0

Proposed C102gpla

Subdivision and other requirements

	Land	Area/Dimensions/Distance
Minimum subdivision area (hectares).	All land	100 hectares
Minimum area for which no permit is required to use land for a dwelling (hectares).	All land	100 hectares
Maximum area for which no permit is required to use land for timber production (hectares).	Land contained within an Environmental Significance, Significant Landscape or Vegetation Protection overlay.	40 hectares
	In all other areas not included in an Environmental Significance, Significant Landscape or Vegetation Protection overlay	None specified
Maximum floor area for which no permit is required to alter or extend an existing dwelling (square metres).	None specified	
Maximum floor area for which no permit is required to construct an out-building associated with a dwelling (square metres).	None specified	
Maximum floor area for which no permit is required to alter or extend an existing building used for agriculture (square metres).	None specified	
Minimum setback from a road (metres).	A Transport Zone 2 or land in a Public Acquisition Overlay if: <ul style="list-style-type: none"> The Head, Transport for Victoria is the acquiring authority; and The purpose of the acquisition is for a road. 	100 metres
	A Transport Zone 3 or land in a Public Acquisition Overlay if: <ul style="list-style-type: none"> The Head, Transport for Victoria is not the acquiring authority; and The purpose of the acquisition is for a road. 	40 metres
	Any other road	20 metres

GOLDEN PLAINS PLANNING SCHEME

	Land	Area/Dimensions/Distance
Minimum setback from a boundary (metres).	Any other boundary	5 metres
Minimum setback from a dwelling not in the same ownership (metres).	Any dwelling not in the same ownership	100 metres
Permit requirement for earthworks		Land
Earthworks which change the rate of flow or the discharge point of water across a property boundary.		All land
Earthworks which increase the discharge of saline groundwater.		All land

24/06/2021
C83gp1a**SCHEDULE 2 TO CLAUSE 37.01 SPECIAL USE ZONE**Shown on the planning scheme map as **SUZ2**.**REGIONAL REFUSE DISPOSAL****Purpose**

To provide for the use and development of land as a regional refuse disposal.

To ensure that the refuse disposal is developed in an orderly and proper manner having regard to land capability and environmental impacts.

To ensure that the operation of the refuse disposal is not detrimental to the productive use of surrounding land and the amenity of the area through the provision of suitable attenuation distances.

1.014/11/2022
VC227**Table of uses****Section 1 - Permit not required**

Use	Condition
Automated collection point	Must meet the requirements of Clause 52.13-3 and 52.13-5. The gross floor area of all buildings must not exceed 50 square metres.
Railway	
Tramway	
Any use listed in Clause 62.01	Must meet the requirements of Clause 62.01

Section 2 - Permit required

Use	Condition
Mineral, stone, or soil extraction (other than Mineral exploration, Mining and Stone exploration)	
Refuse disposal	Development of the subject land must be generally in accordance with the Environment Effects Statement (EES) prepared by AGC Woodward - Clyde, and the additional information produced in response to a request from the Environment Protection Authority, and comply with the conditions specified in any Environment Protection Authority Works Approval and Licence issued.
Transfer station (other than Automated collection point)	
Utility installation (other than Minor utility installation and Telecommunications facility)	

Section 3 - Prohibited

Use
Industry (other than Refuse disposal and Transfer station)
All other uses

2.0

Proposed C102gpla

Use of land

The active refuse disposal area must not be open to the general public. All refuse entering the site must be by a municipal council or contractor's vehicle either from direct collection or from a transfer station and from other vehicles authorised by the Joint Working Party from Regional Garbage Disposal in the Greater Ballarat Area (Joint Working Party) or its successor.

The refuse disposal operation shall be operated and managed so as not to prejudicially affect the amenity of the locality to the satisfaction of the responsible authority.

No toxic or hazardous wastes are permitted to be deposited on the subject land.

Vehicle access to and from the subject land shall not operate outside the hours of 7.00am to 4.30pm Monday to Saturday and 9.00am to 4.30pm on Sunday, except with the written permission of the responsible authority. Other refuse disposal operations may occur between the hours of 7.00am and 6.00pm Monday to Saturday and 9.00am to 6.00pm Sunday.

The refuse disposal must be staffed at all times when open for tipping. All gates providing access to the subject land must be closed and locked when the refuse disposal operation is not staffed.

Refuse must be covered with a suitable earth material on a daily basis.

Refuse disposal must not occur within 50 metres of a private land boundary or 100 metres of Woody Yaloak (or Smythes) Creek.

The refuse disposal base and berms shall be constructed using continuous quality control to provide a uniform clay liner for each landfill cell with a permeability of 109 m/s to the satisfaction of the responsible authority in consultation with the Environment Protection Authority. Before refuse disposal commences in any cell, the responsible authority must be satisfied that the above permeability can be achieved.

If the specified criteria cannot be met to the satisfaction of the responsible authority then the cell will have to be abandoned or other measures used.

All aspects of water storage and drainage systems, including provision of leachate pondage shall be designed and constructed for a wet year so that they can accommodate the consequences of a 1 in 20 year flood event.

A fence and gates, capable of catching wind blow debris, shall be erected around any active refuse disposal area to the satisfaction of the responsible authority.

3.0

24/06/2021
C83gpla

Subdivision

No minimum lot size is specified.

Subdivision must be for the purposes of this schedule.

4.0

24/06/2021
C83gpla

Buildings and works

A permit is required to construct a building or construct or carry out works for a use in Section 2 of section 1.0.

5.0

24/06/2021
C83gpla

Signs

None specified.

24/06/2021
C83gp1a**SCHEDULE 1 TO CLAUSE 42.01 ENVIRONMENTAL SIGNIFICANCE OVERLAY**

Shown on the planning scheme map as ESO1.

BARWON WATER SUPPLY CATCHMENT**1.0**24/06/2021
C83gp1a**Statement of environmental significance**

The Barwon Water supply catchment plays a very important role in supplying potable water to urban and rural communities throughout the Barwon Region. This water catchment must be protected from inappropriate development that may impact on the water quality of the catchment.

2.024/06/2021
C83gp1a**Environmental objective to be achieved**

To ensure the protection and maintenance of water quality and water quantity within the Moorabool River (Sheoaks) and Stony Creek Special Water Supply Catchment Areas.

To encourage best practice land and water management in areas within the Moorabool River (Sheoaks) and Stony Creek Special Water Supply Catchment Areas.

To prevent erosion of banks, streambeds and adjoining land and the siltation of watercourses, drains and other features.

To prevent pollution, increased nutrient loads and increased turbidity of water in watercourses, drains and other features.

To prevent increased surface water runoff, or concentration of surface water runoff, leading to erosion, siltation, pollution of watercourses, drains and other features.

3.0---
Proposed C102gp1a**Permit requirement**

Any applications to develop or subdivide may be referred for comment to the Department of Energy, Environment and Climate Action and must be referred for comment to the relevant water board or water supply authority.

A permit is not required for:

- Fence, wall or similar structure.
- Construction of paved areas, including patios and car parks.
- Passive recreation.
- Unenclosed buildings, except for dairy milking sheds, buildings used for animal keeping and buildings used for intensive animal husbandry.
- Works ancillary to a dwelling, except for any effluent disposal system.
- Construction of a pergola.
- The provision of floodlighting.
- Minor road widening or deviation.
- Works undertaken by the relevant water board or water supply authority.

4.024/06/2021
C83gp1a**Application requirements**

None specified.

5.0---
Proposed C102gp1a**Decision guidelines**

The following decision guidelines apply to an application for a permit under Clause 42.01, in addition to those specified in Clause 42.01 and elsewhere in the scheme which must be considered, as appropriate, by the responsible authority:

- The potential for the proposed development or subdivision to degrade water quality or quantity.
- Whether the proposal will:
 - Be undertaken in accordance with the environmental objectives of this schedule.
 - Be consistent with the physical capability of the land, so that degradation of water quality and quantity does not occur.
 - Erode banks, streambeds and adjoining land and the siltation of watercourses, drains and other features.
 - Pollute, add increased nutrient levels and cause increased turbidity of water in watercourses, drains and other features.
 - Cause increased runoff or concentration of surface water leading to erosion, siltation, pollution of water in watercourses, drains and other features.
- The need to maintain or plant vegetation along water ways to protect water quality.
- Any management plan prepared by the relevant water board or water supply authority.

In assessing an application for the use and development of a cattle feedlot which is located within a special water supply catchment area, consider as relevant:

- Whether any new point source discharges are avoided or support the rationalisation of existing discharge points.
- Whether waste water discharges to the environment are reduced to the maximum extent that is reasonable and practicable, and in accordance with the following hierarchy of waste management:
 - Waste avoidance.
 - Recycling and reclamation.
 - Waste reuse.
 - Waste treatment to reduce potentially degrading impacts.
 - Waste disposal.
- The need for a management plan to be prepared as part of an application to prevent the pollution of waterways and groundwater, and manage the consequences of any pollution which does occur for uses which use, produce, convey or store significant quantities of materials which could cause substantial pollution of waters if released through accidents, malfunctions or spillage.
- Whether sources of pollution are reduced and managed through the development and implementation of best practice land and water management.
- Any need to include as a condition of approval that a stormwater management plan be prepared to address safeguards to reduce the transportation of pollutants off-site.
- How storm water strategies address both the construction phase and continued use of developments.

24/06/2021
C83gpla**SCHEDULE 2 TO CLAUSE 42.01 ENVIRONMENTAL SIGNIFICANCE OVERLAY**

Shown on the planning scheme map as ESO2.

WATERCOURSE PROTECTION**1.0**24/06/2021
C83gpla**Statement of environmental significance**

Water quality is important for urban and rural communities alike and consideration of downstream effects is essential. The Corangamite Catchment Management Board has identified high priority issues in the catchment as water erosion, eutrophication and the quality of groundwater.

The protection of watercourses is necessary to prevent the degradation of the environment, with respect to water quality, habitat, vegetation and erosion.

2.024/06/2021
C83gpla**Environmental objective to be achieved**

To maintain the quality and quantity of water within the watercourse.

To maintain the ability of streams and watercourses to carry natural flows.

To prevent erosion of banks, streambeds and adjoining land and the siltation of watercourses, drains and other features.

To protect and encourage the long term future of fauna and flora habitats along watercourses.

To prevent pollution and increased turbidity of water in natural watercourses.

To prevent increased surface runoff or concentration of surface water runoff leading to erosion or siltation of watercourses.

To conserve existing wildlife habitats close to natural watercourses and, where appropriate, to allow for generation and regeneration of habitats.

To restrict the intensity of use and development of land and to activities which are environmentally sensitive and which are compatible with potential drainage or flooding hazards.

3.0

Proposed C102gpla

Permit requirement

Any application to develop land may be referred for comment to:

- The Department of Energy, Environment and Climate Action.
- The relevant water board or water supply authority.

Planning permits are not required for works and maintenance of roads, railways and highways controlled by the Head, Transport for Victoria or VicTrack, where an agreed vegetation management plan has been approved.

4.024/06/2021
C83gpla**Application requirements**

None specified.

5.024/06/2021
C83gpla**Decision guidelines**

The following decision guidelines apply to an application for a permit under Clause 42.01, in addition to those specified in Clause 42.01 and elsewhere in the scheme which must be considered, as appropriate, by the responsible authority:

- Existing use of land and the reason for the development in relation to that use.
- Possible effect of the development on the quality and quantity of water.
- Potential for flooding to occur.
- Conservation of natural terrestrial and aquatic habitats.

GOLDEN PLAINS PLANNING SCHEME

- Preservation of and the impact on soils and the need to prevent erosion.
- Protection of the area for its recreational value.
- Effect of any development on the flow of flood waters and flood control measures.
- Need to prevent or reduce the concentration or diversion of floodwater or stormwater.
- Conservation of natural habitats and the preservation of native fauna, fish and other aquatic life.
- Proper management of the land as a watercourse area.
- The need for fencing off of waterways and other land management measures.

24/06/2021
C83gpla**SCHEDULE 3 TO CLAUSE 42.01 ENVIRONMENTAL SIGNIFICANCE OVERLAY**

Shown on the planning scheme map as ESO3.

MT MISERY CREEK, SURFACE HILL - SMYTHESDALE, KLEIN AND SWANSTON ROAD AREA, DEREEL, SWAMP ROAD - DEREEL, YARROWEE CREEK, TEESDALE RESERVE, MOORABOOL VALLEY, SUTHERLAND CREEK, MEREDITH, STEIGLITZ

1.024/06/2021
C83gpla**Statement of environmental significance**

These areas all contain environmental attributes which vary from remnant vegetation, unspoiled habitats, scientific importance, natural beauty, natural heritage and unique geological formations.

2.0

Proposed C102gpla

Environmental objective to be achieved

To protect the biodiversity, habitat, conservation, geological and landscape values of the above areas, including natural environmental processes and natural resources of soil, water, flora and fauna.

3.0

Proposed C102gpla

Permit requirement

Any application to develop land may be referred for comment to the Department of Energy, Environment and Climate Action.

Planning permits are not required for works and maintenance of roads, railways and highways controlled by the Head, Transport for Victoria or VicTrack, where an agreed vegetation management plan has been approved.

A permit is not required for:

- A fence.
- Road works.
- Passive recreation.
- Unenclosed buildings.
- Works ancillary to a dwelling, except for any effluent disposal system.

4.024/06/2021
C83gpla**Application requirements**

None specified.

5.0

Proposed C102gpla

Decision guidelines

The following decision guidelines apply to an application for a permit under Clause 42.01, in addition to those specified in Clause 42.01 and elsewhere in the scheme which must be considered, as appropriate, by the responsible authority:

- Whether the development or subdivision is in accordance with the environmental objectives of this schedule.
- Whether the development or subdivision is consistent the environmental qualities of the site and surrounding land.
- The preservation of the natural environment including natural environmental processes, any important landscape or conservation characteristics of the area.
- The need to protect the general environs of any natural vegetation or objects or features from development which would detract from their setting.
- Existing use of land and the reason for the development in relation to that use.

GOLDEN PLAINS PLANNING SCHEME

- The suitability of the proposed development in relation to the environmental significance of the area.
- The necessity of undertaking landscaping works and retaining vegetation in the vicinity of natural features, watercourses, roads, property boundaries, buildings and natural habitats.
- The need to control the siting, shape and height of any buildings or extensions and the extent to which the materials, colours and external finishes of buildings conform in appearance and character with adjacent buildings and with the character and appearance of the area generally.
- The necessity of retaining a buffer strip of vegetation in the vicinity of watercourses, roads, property boundaries and natural habitats.

24/06/2021
C83gp1a**SCHEDULE 4 TO CLAUSE 42.01 ENVIRONMENTAL SIGNIFICANCE OVERLAY**

Shown on the planning scheme map as ESO4.

INVERLEIGH REMNANT VEGETATION AREA**1.0**24/06/2021
C83gp1a**Statement of environmental significance**

This area contains environmental attributes varying from large mature native remnant vegetation to a flora species of National and State significance, Clover Glycine (*Glycine latrobeana*) as identified on Map 1. The area forms a link with the Inverleigh Golf Course and the Inverleigh Nature Conservation Reserve, which also contains significant fauna and habitat which should not be compromised.

2.024/06/2021
C83gp1a**Environmental objective to be achieved**

To protect and retain the large mature remnant vegetation across the site.

To protect, retain and manage the Clover Glycine from removal or any potentially threatening processes.

To protect the habitat values of the land.

To ensure the area which adjoins the Inverleigh Golf Course and the Inverleigh Nature Conservation Reserve is not compromised.

To ensure that the siting of development, infrastructure and works respects the physical and biological integrity of the remnant vegetation.

To promote the use of locally indigenous plants for regeneration and revegetation.

3.024/06/2021
C83gp1a**Permit requirement**

A permit is required for a fence.

A permit is not required for:

- An extension (50 square metres or less) to an existing dwelling provided that it is to be constructed within an approved building envelope and does not require any native vegetation removal.

4.0

Proposed C102gp1a

Application requirements

The following application requirements apply to an application for a permit under Clause 42.01, in addition to those specified elsewhere in the scheme and must accompany an application, as appropriate, to the satisfaction of the responsible authority:

An application to remove vegetation must:

- Be accompanied by a plan that identifies the existing extent and quality of native vegetation on the land and the extent of proposed clearing, destruction or lopping.
- Demonstrate that the extent of removal, destruction or lopping of native vegetation has been reduced as much as is reasonable and practicable.
- Specify the purpose of any proposed clearing.
- Include an arborist's report identifying the quality of the vegetation to be removed and a management plan.

An application may be referred for advice to the Department of Energy, Environment and Climate Action.

5.024/06/2021
C83gpla**Decision guidelines**

The following decision guidelines apply to an application for a permit under Clause 42.01, in addition to those specified in Clause 42.01 and elsewhere in the scheme which must be considered, as appropriate, by the responsible authority:

- The need to retain remnant vegetation in terms of physical and biological condition, rarity, variety and habitat quality.
- The likely effect of removal, destruction or lopping of native vegetation on resident or migratory fauna and the need to retain trees (live and dead) with hollows, understorey vegetation, native grasses and ground litter for habitat value.
- The reasons for removing the vegetation and the practicality of alternative options which do not require the removal of native vegetation.
- The need to replace (offset) cleared vegetation.
- The importance of using indigenous species of local provenance for revegetation.
- The need to provide for fire protection while minimising the impact on vegetation, particularly at the rear of allotments adjoining the Inverleigh Golf Course.
- The views of the Department of Environment, Land, Water and Planning, if applicable.

Map 1 to Schedule 4 to Clause 42.01**General area of site covered by Clover Glycine**

24/06/2021
C83gpla

SCHEDULE 1 TO CLAUSE 42.02 VEGETATION PROTECTION OVERLAY

Shown on the planning scheme map as VPO1.

WESTERN PLAINS GRASSLANDS

1.0

24/06/2021
C83gpla

Statement of nature and significance of vegetation to be protected

To protect areas of remnant grasslands which are significant for their representative nature of the Western Plains Grasslands.

2.0

24/06/2021
C83gpla

Vegetation protection objectives to be achieved

To protect the conservation values of the above areas.

To protect significant remnant grassland species.

3.0

Proposed C102gpla

Permit requirement

Any application to develop land may be referred for comment to the Department of Energy, Environment and Climate Action.

Planning permits are not required for works and maintenance of roads, railways and highways controlled by the Head, Transport for Victoria or VicTrack, where an agreed vegetation management plan has been approved.

4.0

24/06/2021
C83gpla

Application requirements

None specified.

5.0

Proposed C102gpla

Decision guidelines

The following decision guidelines apply to an application for a permit under Clause 42.02, in addition to those specified in Clause 42.02 and elsewhere in the scheme which must be considered, as appropriate, by the responsible authority:

- Whether the development or subdivision is in accordance with the environmental objectives of this schedule.
- Whether the development or subdivision is consistent the environmental qualities of the site and surrounding land.
- The conservation and enhancement of the area.
- The preservation of, and impact on, the natural environment, vegetative or landscape values.
- The role of native vegetation in conserving the flora and fauna and in the provision of food and habitat.
- The objectives of and, any recommendations made under the Flora and Fauna Guarantee Act.

24/06/2021
C83gpla**SCHEDULE 2 TO CLAUSE 42.02 VEGETATION PROTECTION OVERLAY**

Shown on the planning scheme map as VPO2.

BUSHLAND RESERVES AND ROADSIDE VEGETATION AREAS**1.0**24/06/2021
C83gpla**Statement of nature and significance of vegetation to be protected**

These areas contain significant remnant vegetation located within bushland reserves and government road reserves. Such areas include significant species of:

- Red Ironbark, Yellow Box and Red Stringy Bark eucalyptus species.
- Rare and endangered flora and fauna species of regional significance.

2.024/06/2021
C83gpla**Vegetation protection objectives to be achieved**

To protect the conservation values of the above areas.

To protect significant remnant vegetation species.

3.0---
Proposed C102gpla**Permit requirement**

Any application to develop land may be referred for comment to the Department of Energy, Environment and Climate Action.

A planning permit is not required for works and maintenance of roads, railways and highways controlled by the Head, Transport for Victoria or VicTrack where a vegetation management plan has been approved by the responsible authority.

A planning permit is not required for works and maintenance of roads controlled by the Golden Plains Shire Council where a Roadside Management Plan has been approved by the responsible authority.

4.024/06/2021
C83gpla**Application requirements**

None specified.

5.0---
Proposed C102gpla**Decision guidelines**

The following decision guidelines apply to an application for a permit under Clause 42.02, in addition to those specified in Clause 42.02 and elsewhere in the scheme which must be considered, as appropriate, by the responsible authority:

- Whether the development or subdivision is in accordance with the environmental objectives of this schedule.
- Whether the development or subdivision is consistent with the environmental qualities of the site and surrounding land.
- The conservation and enhancement of the area.
- The preservation of, and impact on, the natural environment, vegetative or landscape values.
- The role of native vegetation in conserving the flora and fauna and in the provision of food and habitat.
- The need to retain native vegetation if it is rare or supports rare species of flora or fauna and where it forms part of a wildlife corridor.
- Whether provision is made or is to be made to establish and maintain vegetation elsewhere on the land.
- The sensitive siting and construction of driveways and crossings over roadsides.

Works in roadside areas will have regard to the need to undertake preventative measures to prevent the spread of pest plants.

24/06/2021
C83gpla**SCHEDULE 1 TO CLAUSE 42.03 SIGNIFICANT LANDSCAPE OVERLAY**

Shown on the planning scheme map as SLO1.

DEVILS KITCHEN**1.0**

Proposed C102gpla

Statement of nature and key elements of landscape

The Devils Kitchen is a landscape of regional significance containing a significant geological formation located in the Western Plains, south west of Ballarat.

The landscape comprises a deeply incised gorge that has been carved out of the rolling, open pastures by the passage of the Woody Yaloak River. The steep sides of the gorge are a highly distinctive formation of basalt rock that has geological significance and is scarce in the broader regional context. The columnar formation and stacked, box-like texture of the cliffs and rocks have a unique, sculptural quality. Scrubby vegetation clings to the edges and there is a strong contrast between the exposed rocky faces and the cleared, grassy plains above.

Views open suddenly as the gorge is descended. The viewing corridor of Linton-Piggoreet Road winds through the gorge and is framed by the steep exposed basal walls. At the base of the gorge, views are contained within the walls of the valley. As the gorge is ascended a foreground of rolling and partially vegetated grassland terminates at low rolling hills in the distance. Productive agriculture and sustainable land management practices are a key element of the landscape and contribute to the character of the Devils Kitchen.

The Devils Kitchen and Woody Yaloak River are the traditional country of the Wadawurrung people to whom it holds social, cultural and spiritual significance. The waterbodies, distinctive natural features and places of ecological value within this area are likely to have high significance for Wadawurrung people. The Devils Kitchen has tourism appeal, and is a known rock climbing destination.

2.024/06/2021
C83gpla**Landscape character objectives to be achieved**

To conserve and enhance the significant Devils Kitchen landscape, which is characterised by its geological formation.

To ensure development is designed to minimise the visual impact on the landscape character of the area.

To maintain views to the Devils Kitchen from viewing corridors, including the viewing corridor of Linton-Piggoreet Road.

To encourage the siting and design of buildings or works that respond to the landscape character of the site.

To conserve and enhance indigenous vegetation corridors in the Devils Kitchen landscape.

3.024/06/2021
C83gpla**Permit requirement**

A permit is not required to construct or carry out any of the following:

- An alteration or extension to an existing dwelling where the alteration or extension is less than 5 metres in height above natural ground level and less than 100 square meters in additional floor area.
- A building used for agriculture that is less than 5 metres in height above ground level and less than 200 square meters in floor area.

A permit is required to:

- Remove, deface or destroy rock formations or natural geological features.

- Construct a fence. This does not apply to a timber post and wire, timber post and railing, wire mesh ('ringlock'), chainmesh or similar open rural style fence less than 1.8 metres in height.
- Remove, destroy or lop native vegetation. This does not apply to:
 - The removal of vegetation that is dead. This exemption does not apply to standing dead trees with a trunk diameter of 40 centimetres or more at a height of 1.3 metres above ground level.
 - The minimum extent of vegetation necessary for the maintenance of existing fences, to a combined maximum width of clearing for either side of the fence of 4 metres.

4.0

24/06/2021
C83gp1a

Application requirements

None specified.

5.0

24/06/2021
C83gp1a

Decision guidelines

The following decision guidelines apply to an application for a permit under Clause 42.03, in addition to those specified in Clause 42.03 and elsewhere in the scheme which must be considered, as appropriate, by the responsible authority:

- The visible impact of building or works from the Linton-Piggoreet Road viewing corridor.
- Whether the building or works are sited:
 - To maximise clustering of new buildings with existing buildings.
 - To avoid visually prominent locations such as ridgelines and prominent hill faces and landscape features.
 - Among established vegetation and/or screened with substantial landscaping of locally appropriate species.
 - To follow the natural form of the landscape.
 - To be set back sufficient distances from roads to minimise visual intrusion.
 - To be set back an adequate distance from watercourses.
- Where the siting of a building cannot be avoided on prominent hill faces and other steep locations, whether the building or works:
 - Is located in the lower one third of the visible slope.
 - Utilises existing or proposed new vegetation to screen it from view.
 - Is designed to follow the natural contour of the land or step down the slope to minimise earthworks.
 - Is articulated into separate building elements to avoid visually dominant elevations.
- Whether the building or works are designed:
 - Using simple, pared-back building forms and design detailing.
 - Utilising colours and finishes that best immerse the building within the landscape and minimise contrast with the surrounds.
 - Utilising materials and finishes that reduce distant visibility.
- The scale of a building and its impact on its surroundings, including its relationship to the existing or future tree canopy height.

- Whether onsite revegetation will replace the loss of existing vegetation.
- Whether the vegetation is isolated or part of a grouping of vegetation.

Background document

South West Victoria Landscape Assessment Study (Planisphere, June 2013)

24/06/2021
C83gpla**SCHEDULE 14 TO CLAUSE 42.03 SIGNIFICANT LANDSCAPE OVERLAY**

Shown on the planning scheme map as SLO14.

BRISBANE RANGES & ROWSLEY SCARP ENVIRONS**1.0**

Proposed C102gpla

Statement of nature and key elements of landscape

The Brisbane Ranges and Rowsley Scarp is a landscape of State significance, which includes the Brisbane Ranges National Park. The Brisbane Ranges comprise a series of low relief rises, dissected by rugged rocky gullies and gorges, and blanketed in thick tree cover. The Rowsley Scarp is a long tectonic fault line that sweeps from Bacchus Marsh in the north to past Anakie in the south, and forms the eastern edge of the Brisbane Ranges. The portion of this landscape that falls within the Golden Plains Shire primarily contains the forested hinterland of the Rowsley Scarp that falls to the south of the Brisbane Ranges National Park boundary. Agriculture and sustainable land management practices are a key element of the landscape and contribute to the character of the Brisbane Ranges and Rowsley Scarp Environs landscape.

The Brisbane Ranges are the traditional Country of the Wadawurrung people to whom it holds social, cultural and spiritual significance. The waterbodies, distinctive natural features and places of ecological value within this area are likely to have high significance for Aboriginal people. The Rowsley fault is one of the most obvious examples of a fault scarp in Victoria, providing an outstanding site for earth science teaching and research. Its escarpment is listed by the National Trust for its unique geological features and the presence of rare species. The Brisbane Ranges National Park is also a popular tourist destination.

2.0

Proposed C102gpla

Landscape character objectives to be achieved

To conserve and enhance the significant landscape features of the Brisbane Ranges and Rowsley Scarp.

To maintain views from the viewing corridors to the Brisbane Ranges and Rowsley Scarp, including the viewing corridors of Steiglitz and De Motts Roads.

To encourage the siting and design of development that is responsive to the landscape character.

To conserve and enhance indigenous vegetation corridors throughout the Brisbane Ranges and Rowsley Scarp Environs landscape, including the revegetation of cleared areas of the landscape utilising indigenous species to emphasise natural features such as ridges and watercourses.

To encourage appropriate siting and design of commercial timber production to ensure the distinctive topographical features of the Brisbane Ranges and Rowsley Scarp Environs is not adversely affected, or the timber production does not contrast with the vegetated edge of the National Park.

3.024/06/2021
C83gpla**Permit requirement**

A permit is not required to construct or carry out any of the following:

- An alteration or extension to an existing dwelling provided the height of the alteration or extension is less than 5 metres in height above ground level and the floor area is less than 100 square meters.
- A building used for agriculture provided the height of the building is less than 5 metres above ground level and the floor area is less than 200 square meters.

A permit is required to:

- Construct a fence. This does not apply to a timber post and wire, timber post and railing, wire mesh ('ringlock'), chainmesh or similar open rural style fence less than 1.8 metres in height.
- Remove, destroy or lop native vegetation. This does not apply to:

- The removal of vegetation that is dead. This exemption does not apply to standing dead trees with a trunk diameter of 40 centimetres or more at a height of 1.3 metres above ground level.
- The minimum extent of vegetation necessary for the maintenance of existing fences, to a combined maximum width of clearing for either side of the fence of 4 metres.

4.0

24/06/2021
C83gpla

Application requirements

None specified.

5.0

24/06/2021
C83gpla

Decision guidelines

The following decision guidelines apply to an application for a permit under Clause 42.03, in addition to those specified in Clause 42.03 and elsewhere in the scheme which must be considered, as appropriate, by the responsible authority:

- The visible impact of building or works from major viewing corridors of Steiglitz and De Motts Roads.
- Whether the building or works are sited:
 - To maximise clustering of new buildings with existing buildings.
 - To avoid visually prominent locations such as ridgelines, escarpments and prominent hill faces and landscape features.
 - Among established vegetation and/or screened with substantial landscaping of locally appropriate species.
 - To follow the natural form of the landscape.
 - To minimise visual intrusion with setbacks of a sufficient distance from roads.
 - To be set back an adequate distance from watercourses.
- Where the siting of a building cannot be avoided on prominent hill faces and other steep locations, whether the building or works:
 - Is located in the lower one third of the visible slope.
 - Utilises existing or proposed new vegetation to screen it from view.
 - Is designed to follow the natural contour of the land or step down the slope to minimise earthworks.
 - Is articulated into separate building elements to avoid visually dominant elevations.
- Whether the building or works are designed:
 - Using simple, pared-back building forms and design detailing.
 - Utilising colours and finishes that best immerse the building within the landscape and minimise contrast with the surrounds.
 - Utilising materials and finishes that reduce distant visibility.
- The scale of a building and its impact on its surroundings, including its relationship to the existing or future tree canopy height.
- Whether the vegetation is isolated or part of a grouping of vegetation.

Background document

South West Victoria Landscape Assessment Study (Planisphere, June 2013)

28/02/2019
GC117

SCHEDULE TO CLAUSE 43.01 HERITAGE OVERLAY

1.0

~~1.1~~
Proposed C102gpla

Application requirements

The following application requirements apply to an application under Clause 43.01, in addition to those specified elsewhere in the planning scheme and must accompany an application, as appropriate, to the satisfaction of the responsible authority:

An application for demolition of locally significant or contributory heritage places within a precinct must be accompanied by the following information, as appropriate:

- A structural engineering report demonstrating why demolition is necessary.
- A report or statement to the satisfaction of the Responsible Authority that demonstrates that the demolition will not adversely impact upon the significance of the place.
- An application for the replacement development.
- An arboricultural assessment and heritage impact assessment for any heritage place identified in the schedule that includes tree controls.
- A heritage impact assessment for any proposed development that may affect a significant heritage place.

2.0

20/03/2023
VC229

Heritage places

The requirements of this overlay apply to both the heritage place and its associated land.

PS map ref	Heritage place	External paint controls apply?	Internal alteration controls apply?	Tree controls apply?	Solar energy system controls apply?	Outbuildings or fences not exempt under Clause 43.01-4	Included on the Victorian Heritage Register under the Heritage Act 2017?	Prohibited uses permitted?	Aboriginal heritage place?
HO1	Cameron Hill, 25 Brislanes Road, Murgheboluc	-	-	-	-	-	Yes Ref No H792	Yes	No
HO2	Bannockburn Railway Station, Clyde Road, Bannockburn	-	-	-	-	-	Yes Ref No H1560	Yes	No
HO3	Bannockburn Railway Station (Balance), Clyde Road, Bannockburn	No	No	Yes	Yes	No	No	No	No
HO4	Glenfine Homestead Precinct, 150 Glenfine Road, Werneth	-	-	-	-	-	Yes Ref No H1206	Yes	No
HO5	Laurence Park Homestead, 56 Buchter Road (off Midland Highway) Batesford	-	-	-	-	-	Yes Ref No H887	Yes	No
HO6	Cast Iron Mileposts, Pitfield-Scarsdale Road, Cape Clear and Rokewood-Skipton Road, Pitfield	-	-	-	-	-	Yes Ref No H1702	No	No
HO7	State School No. 330, Hamilton Highway, Inverleigh	Yes	Yes	No	Yes	No	No	No	No
HO8	Prefabricated Iron Cottage, 24 Weatherboard Road, Inverleigh	-	-	-	-	-	Yes	Yes	No

GOLDEN PLAINS PLANNING SCHEME

PS map ref	Heritage place	External paint controls apply?	Internal alteration controls apply?	Tree controls apply?	Solar energy system controls apply?	Outbuildings or fences not exempt under Clause 43.01-4	Included on the Victorian Heritage Register under the Heritage Act 2017?	Prohibited uses permitted?	Aboriginal heritage place?
							Ref No H880		
HO9	Railway Station, Ackland Street, Lethbridge	Yes	No	No	Yes	No	No	No	No
HO10	Moranghurk, 3320 Midland Highway, Lethbridge	-	-	-	-	-	Yes Ref No H266	Yes	No
HO11	Darra, 490 Slate Quarry Road, Meredith	-	-	-	-	-	Yes Ref No H268	Yes	No
HO12	Old Bridge over Ferrers Creek, between Geelong and Rokewood, Rokewood	Yes	No	No	Yes	No	No	No	No
HO13	Iron Road Bridge Over Leigh River, Shelford-Bannockburn Road, Shelford	-	-	-	-	-	Yes Ref No H1452	No	No
HO14	Former Steiglitz Court House, Steiglitz Road, Steiglitz	-	-	-	-	-	Yes Ref No H1487	Yes	No
HO15	Road Bridge (former) over Moorabool River on the Midland Highway, Batesford	-	-	-	-	-	Yes Ref No H1115	No	No
HO17	Darriwill, 400 Bakers Bridge Road, Sutherlands Creek	Yes	No	Yes	Yes	No	No	No	No

GOLDEN PLAINS PLANNING SCHEME

PS map ref	Heritage place	External paint controls apply?	Internal alteration controls apply?	Tree controls apply?	Solar energy system controls apply?	Outbuildings or fences not exempt under Clause 43.01-4	Included on the Victorian Heritage Register under the Heritage Act 2017?	Prohibited uses permitted?	Aboriginal heritage place?
HO18	Gaol (former) Crown Allotment 4 Section E, Victor Street, Bannockburn	Yes	Yes	No	Yes	No	No	Yes	No
HO20	Barunah Plains, 4484 Hamilton Highway, Hesse	-	-	-	-	-	Yes Ref No H2313	Yes	No
HO21	Inverleigh Hotel, 1 High Street, Inverleigh	Yes	No	No	Yes	No	No	No	No
HO22	Presbyterian Church, 48 High Street, Inverleigh	Yes	No	No	Yes	No	No	No	No
HO23	Sutherlands Creek Engraving Area, Pringles Bridge Road, Maude	Yes	No	No	Yes	No	No	No	Yes
HO24	Leigh Grand Junction Road Bridge, Meredith-Mount Mercer Road, Mount Mercer	Yes	No	No	Yes	No	No	No	No
HO25	Meredith Railway Station, Staughton Street, Meredith	Yes	No	No	Yes	No	No	No	No
HO26	Meredith Shire Hall (former), 31 Staughton Street, Meredith	Yes	No	No	Yes	No	No	No	No
HO27	Woodbourne Homestead, Boundary Road, Meredith	Yes	Yes	Yes	Yes	Yes - Stables	No	Yes	No
HO29	Kuruc-a-ruc Homestead and Outbuildings, Kuruc-a-ruc Road, Rokewood	Yes	Yes	Yes	Yes	Yes	No	Yes	No
HO30	Rokewood Stone Arrangement, Rokewood	No	No	No	Yes	No	No	No	Yes
HO31	Golf Hill Homestead and Outbuildings, 1718 Bannockburn-Shelford Road, Bannockburn	Yes	Yes	Yes	Yes	Yes	No	Yes	No
HO34	Steiglitz Heritage Precinct	Yes	No	Yes	Yes	No	No	No	No

GOLDEN PLAINS PLANNING SCHEME

PS map ref	Heritage place	External paint controls apply?	Internal alteration controls apply?	Tree controls apply?	Solar energy system controls apply?	Outbuildings or fences not exempt under Clause 43.01-4	Included on the Victorian Heritage Register under the Heritage Act 2017?	Prohibited uses permitted?	Aboriginal heritage place?
HO36	Brachychiton populneus (Kurrajong), Steiglitz Cottage, 22 Staughton Street, Meredith	No	No	Yes	Yes	No	No	No	No
HO46	Rosamond (former Somerset Inn), 82 Bannockburn-Shelford Road, Bannockburn	Yes	No	No	Yes	No	No	No	No
HO50	St Paul's Anglican Church Complex, 38 High Street, Inverleigh	Yes- church building only	Yes- church building only	No	Yes	No	No	Yes	No
HO52	Methodist Church, 23 Dundas Street, Inverleigh	Yes	No	No	Yes	No	No	No	No
HO53	Lawsons (former Horseshoe Inn) East Street, Inverleigh	Yes	No	No	Yes	No	No	Yes	No
HO54	Road Bridge, Quarry Road, Lethbridge	Yes	No	No	Yes	No	No	No	No
HO55	Native Creek No. 1 Run (former) and Moranghurk Woolshed (former), "Morbrook" 1820 Meredith-Shelford Road	Yes	No	No	Yes	No	No	No	No
HO58	Church of the Epiphany, 7 Wallace Street, Meredith	Yes	Yes	No	Yes	Yes- Hall	No	Yes	No
HO59	Former Clyde Flour Mill and Managers Residence, 470 Russell's Bridge Road, Russell's Bridge	Yes	Yes	Yes	Yes	Yes – Former Mill	No	Yes	No
HO60	Minogues Store (former) and Residence, 1 Clow Street, Steiglitz	Yes	No	Yes	Yes	No	No	No	No
HO61	Rokewood Presbyterian Church Complex, 60 Ferrars Street, Rokewood	Yes (church building only)	Yes (church building only)	No	Yes	No	No	Yes	No

GOLDEN PLAINS PLANNING SCHEME

PS map ref	Heritage place	External paint controls apply?	Internal alteration controls apply?	Tree controls apply?	Solar energy system controls apply?	Outbuildings or fences not exempt under Clause 43.01-4	Included on the Victorian Heritage Register under the Heritage Act 2017?	Prohibited uses permitted?	Aboriginal heritage place?
HO62	Leigh Presbyterian Church, 1716 Bannockburn-Shelford Road, Shelford	Yes (church building only)	Yes (church building only)	No	Yes	No	No	Yes	No
HO63	Primary School No. 379, 1727 Bannockburn-Shelford Road, Shelford	Yes	No	No	Yes	No	No	No	No
HO64	Methodist Chapel, 31 Thomson Street, Shelford	Yes	No	No	Yes	No	No	No	No
HO65	Stand Pipe and Trough, Happy Valley Road, Happy Valley	Yes	No	No	Yes	No	No	No	No
HO66	Ross Creek Chapel (former), 377 Spratlings Road, Ross Creek	Yes	No	No	Yes	No	No	No	No
HO67	Court House Hotel, 63 Brooke Street, Smythesdale	Yes	No	No	Yes	No	No	No	No
HO68	Police Station, Stables and Lock-up (former), 62 Brooke Street, Smythesdale	Yes-stables and lock up buildings only	Yes-stables and lock up buildings only	No	Yes	No	No	Yes	No
HO69	Smythesdale Court House (former), 64 Brooke Street, Smythesdale	-	-	-	-	-	Yes Ref No H1653	Yes	No
HO70	Stone Mile Posts, Glenelg Highway, Smythesdale	-	-	-	-	-	Yes Ref No H1701	No	No

GOLDEN PLAINS PLANNING SCHEME

PS map ref	Heritage place	External paint controls apply?	Internal alteration controls apply?	Tree controls apply?	Solar energy system controls apply?	Outbuildings or fences not exempt under Clause 43.01-4	Included on the Victorian Heritage Register under the Heritage Act 2017?	Prohibited uses permitted?	Aboriginal heritage place?
HO71	St Agnes Anglican Church, Berrybank-Wallinduc Road, Wallinduc	Yes	No	No	Yes	No	No	No	No
HO72	The Viaduct (cottage), off Hills Road, Batesford	Yes	No	No	Yes	No	No	No	No
HO73	Chaumont Homestead Complex, 900 Midland Highway Batesford	Yes	No	No	Yes	No	No	No	No
HO74	Korong Farm, 241 Bakers Bridge Road, Gheringhap	Yes	No	No	Yes	No	No	No	No
HO75	Bluestone Villa, 150 Bakers Bridge Road, Gheringhap	Yes	No	No	Yes	No	No	No	No
HO76	Carrah Mill, 2565 Hamilton Highway, Inverleigh	Yes	No	No	Yes	No	No	No	No
HO77	Tower Hill Homestead, 49 Peel Road, Inverleigh	Yes	No	No	Yes	No	No	No	No
HO78	War memorials and Lone Pine, Road Reserve, south west corner of High and Railway Streets, Inverleigh	Yes	No	Yes	Yes	No	No	No	No
HO79	Clyde Company Station (former), 37 Spiller Road, Lethbridge	Yes	Yes	No	Yes	No	No	No	No
HO82	Burnside Homestead, 653 Burnside Road, Murgheboluc	Yes	No	No	Yes	No	No	No	No
HO83	Former Black Lead Uniting Church and Hall, 5050 Colac-Ballarat Road, Cambrian Hill	-	-	-	-	-	Yes Ref No H2173	Yes	No
HO84	Road Bridge over Leigh River, Russell's Road, Russell's Bridge	Yes	No	No	Yes	No	No	No	No
HO85	Clyde Company Station, 140 Clyde Hill Road, Russell's Bridge	Yes	No	No	Yes	No	No	No	No

GOLDEN PLAINS PLANNING SCHEME

PS map ref	Heritage place	External paint controls apply?	Internal alteration controls apply?	Tree controls apply?	Solar energy system controls apply?	Outbuildings or fences not exempt under Clause 43.01-4	Included on the Victorian Heritage Register under the Heritage Act 2017?	Prohibited uses permitted?	Aboriginal heritage place?
HO86	Wurook Homestead, 480 Wurook Road, Rokewood	Yes	No	Yes	Yes	No	No	No	No
HO89	Former Leigh Shire Hall and Toll House, 1372 Rokewood-Shelford Road, Shelford	-	-	-	-	-	Yes Ref No H2274	Yes	No
HO90	Surface Hill Hydraulic Gold Sluicing Pit, Surface Hill Road, Smythesdale	-	-	-	-	-	Yes Ref No H1226	No	No
HO91	McMillans Bridge, over Little Woody Yallock River, Rokewood-Skipton Road, Rokewood and Werneth	-	-	-	-	-	Yes Ref No H1847	No	No
HO92	Railway Viaduct, over Moorabool River, Ballarat-Geelong Line, Batesford	-	-	-	-	-	Yes Ref No H1105	No	No
HO93	Jubilee Company Quartz Gold Mine, Jubilee Historic Reserve and Jubilee Road, Staffordshire Reef.	-	-	-	-	-	Yes Ref No H1762	No	No
HO94	Moranghurk (Balance), Midland Highway, Lethbridge	No	No	No	Yes	No	No	No	No
HO95	Bannockburn Heritage Precinct	No	No	No	Yes	No	No	No	No

GOLDEN PLAINS PLANNING SCHEME

PS map ref	Heritage place	External paint controls apply?	Internal alteration controls apply?	Tree controls apply?	Solar energy system controls apply?	Outbuildings or fences not exempt under Clause 43.01-4	Included on the Victorian Heritage Register under the Heritage Act 2017?	Prohibited uses permitted?	Aboriginal heritage place?
	<p>Statement of significance: Bannockburn Heritage Precinct Statement of Significance (Golden Plains Shire Council, 2019)</p>								
HO96	<p>Corindhap Heritage Precinct</p> <p>Statement of significance: Corindhap Heritage Precinct Statement of Significance (Golden Plains Shire Council, 2020)</p>	No	No	Yes	Yes	No	No	No	No
HO97	<p>Inverleigh Heritage Precinct</p> <p>Statement of significance: Inverleigh Heritage Precinct Statement of Significance (Golden Plains Shire Council, 2020)</p>	No	No	Yes - 6 High Street: Pinus pinea (Stone Pine). 9b High Street (at rear): Ulmus prosera (Elm)	Yes	No	No	No	No
HO98	<p>Lethbridge Heritage Precinct</p> <p>Statement of significance: Lethbridge Heritage Precinct Statement of Significance (Golden Plains Shire Council, 2020)</p>	No	No	No	Yes	No	No	No	No
HO99	<p>Linton Heritage Precinct</p>	No	No	No	Yes	No	No	No	No

GOLDEN PLAINS PLANNING SCHEME

PS map ref	Heritage place	External paint controls apply?	Internal alteration controls apply?	Tree controls apply?	Solar energy system controls apply?	Outbuildings or fences not exempt under Clause 43.01-4	Included on the Victorian Heritage Register under the Heritage Act 2017?	Prohibited uses permitted?	Aboriginal heritage place?
	<p>Statement of significance: Linton Heritage Precinct Statement of Significance (Golden Plains Shire Council, 2020)</p>								
HO100	<p>Meredith Heritage Precinct</p> <p>Statement of significance: Meredith Heritage Precinct Statement of Significance (Golden Plains Shire Council, 2020)</p>	No	No	No	Yes	No	No	No	No
HO101	<p>Rokewood Heritage Precinct</p> <p>Statement of significance: Rokewood Heritage Precinct Statement of Significance (Golden Plains Shire Council, 2020)</p>	No	No	No	Yes	No	No	No	No
HO102	<p>Scarsdale-Newtown Heritage Precinct</p> <p>Statement of significance: Newtown Heritage Precinct Statement of Significance (Golden Plains Shire Council, 2020)</p>	No	No	No	Yes	No	No	No	No
HO103	<p>Shelford Heritage Precinct</p> <p>Statement of significance: Shelford Heritage Precinct Statement of Significance (Golden Plains Shire Council, 2020)</p>	No	No	Yes	Yes	No	No	No	No

GOLDEN PLAINS PLANNING SCHEME

PS map ref	Heritage place	External paint controls apply?	Internal alteration controls apply?	Tree controls apply?	Solar energy system controls apply?	Outbuildings or fences not exempt under Clause 43.01-4	Included on the Victorian Heritage Register under the Heritage Act 2017?	Prohibited uses permitted?	Aboriginal heritage place?
HO104	Smythesdale Heritage Precinct Statement of significance: Smythesdale Heritage Precinct Statement of Significance (Golden Plains Shire Council, 2020)	No	No	No	Yes	No	No	No	No
HO105	Mount Misery Creek Bridge, Snowgum Road, Berringa	No	No	No	Yes	No	No	No	No
HO106	St Aiden's Church of England, Snowgum Road, Berringa	Yes	Yes	No	Yes	No	No	No	No
HO107	Berringa State School No. 905 (former), 20 Berringa Road, Berringa	No	No	Yes	Yes	No	No	No	No
HO108	William Fancy Company Mining Complex, Sykes Road, Berringa	No	No	No	Yes	No	No	No	No
HO109	Cape Clear Cemetery, Cemetery Road, Cape Clear	No	No	Yes	Yes	No	No	No	No
HO110	Corindhap State School No. 1906 (former), 39 School Road, Corindhap	Yes	No	Yes	Yes	Yes	No	No	No
HO111	Outlet towers, former caretakers residence and workers cottage at the Stony Creek Reservoir System, 2830 Geelong-Ballan Road, Durdidwarrah	No	No	No	Yes	No	No	No	No
HO112	Garibaldi State School No. 2173 (former), Hardies Hills Road, Garibaldi	Yes	No	Yes	Yes	No	No	No	No
HO113	Horse Trough and Standpipe, Ross Creek Haddon Road, Haddon	No	No	No	Yes	No	No	No	No

GOLDEN PLAINS PLANNING SCHEME

PS map ref	Heritage place	External paint controls apply?	Internal alteration controls apply?	Tree controls apply?	Solar energy system controls apply?	Outbuildings or fences not exempt under Clause 43.01-4	Included on the Victorian Heritage Register under the Heritage Act 2017?	Prohibited uses permitted?	Aboriginal heritage place?
HO114	Haddon Memorial Reserve, Memorial Drive, Haddon	No	No	No	Yes	No	No	No	No
HO115	Timber Trestle Bridge over Springdallah Creek, Happy Valley Road, Happy Valley	No	No	No	Yes	No	No	No	No
HO116	Lullote Homestead, 385 Common Road, Inverleigh	Yes	No	Yes	Yes	Yes-Stables	No	Yes	No
HO117	Sacred Heart Catholic Church, 70 High Street, Inverleigh	Yes	Yes	Yes	Yes	No	No	No	No
HO118	Inverleigh Public Hall and Former Mechanics Institute, 71 High Street, Inverleigh	Yes	Yes	No	Yes	No	No	No	No
HO119	Timber Railway Bridge, Peel Road, Inverleigh	No	No	No	Yes	No	No	No	No
HO120	Former Railway Water Tank and Recreation Reserve, Lethbridge	No	No	No	Yes	No	No	No	No
HO121	Lethbridge State School No. 1386, 2846 Midland Highway, Lethbridge	Yes	No	No	Yes	No	No	Yes	No
HO122	St Mary's Catholic Church, 2779 Midland Highway, Lethbridge	Yes	No	No	Yes	Yes	No	No	No
HO123	Bluestone Bridge over Bruce's Creek, Russell Street, Lethbridge	No	No	No	Yes	No	No	No	No
HO124	Linton Park Homestead, 49 Linton-Naringhil Road, Linton	Yes	No	Yes	Yes	Yes	No	No	No
HO125	Linton Cemetery, Linton-Carngham Road, Linton	No	No	Yes	Yes	No	No	No	No
HO126	St Peters Catholic Church and Presbytery, 30 Cumberland Street, Linton	Yes	Yes	Yes	Yes	Yes	No	No	No

GOLDEN PLAINS PLANNING SCHEME

PS map ref	Heritage place	External paint controls apply?	Internal alteration controls apply?	Tree controls apply?	Solar energy system controls apply?	Outbuildings or fences not exempt under Clause 43.01-4	Included on the Victorian Heritage Register under the Heritage Act 2017?	Prohibited uses permitted?	Aboriginal heritage place?
HO127	Former Presbyterian Church, 9 Linton-Mannibadar Road, Linton	Yes	No	Yes	Yes	Yes	No	No	No
HO128	Linton Public Library, 67 Sussex Street, Linton	Yes	Yes	No	Yes	No	No	Yes	No
HO129	Emu Hill Homestead Complex, 680 Linton-Naringhil Road, Linton	Yes	No	No	Yes	Yes - Stables	No	No	No
HO130	Mannibadar Soldier's Memorial Hall, 1444 Rokewood-Skipton Road, Mannibadar	Yes	No	No	Yes	No	No	No	No
HO131	Former Free Presbyterian Church, 4450 Midland Highway, Meredith	Yes	Yes	No	Yes	No	No	No	No
HO132	Meredith State School No. 1420 and Community House, 5 Wallace Street, Meredith	Yes	No	Yes	Yes	Yes	No	No	No
HO133	St Josephs Catholic Church, Lawler Street, Meredith	Yes	Yes	No	Yes	Yes	No	No	No
HO134	St Andrews Uniting Church and Manse, 28-30 Wallace Street, Meredith	Yes	No	Yes	Yes	Yes	No	No	No
HO135	Meredith Cemetery, Slate Quarry Road, Meredith	No	No	Yes	Yes	No	No	No	No
HO136	Viewbank, 2219 Hamilton Highway, Murgheboluc	Yes	No	No	Yes	Yes	No	No	No
HO137	St Andrews Church and Stone Pines, Hamilton Highway, Murgheboluc	Yes	No	Yes	Yes	No	No	No	No
HO138	Murgheboluc Public Hall and Reserve, Hamilton Highway, Murgheboluc	Yes	No	Yes	Yes	No	No	No	No
HO139	Athelston, 2025 Hamilton Highway, Murgheboluc	Yes	No	No	Yes	No	No	No	No

GOLDEN PLAINS PLANNING SCHEME

PS map ref	Heritage place	External paint controls apply?	Internal alteration controls apply?	Tree controls apply?	Solar energy system controls apply?	Outbuildings or fences not exempt under Clause 43.01-4	Included on the Victorian Heritage Register under the Heritage Act 2017?	Prohibited uses permitted?	Aboriginal heritage place?
HO140	Poplars, CA G SEC 3 Hamilton Highway, Murgheboluc	No	No	Yes	Yes	Yes	No	No	No
HO141	Edglestone, 1910 Hamilton Highway, Murgheboluc	Yes	No	Yes	Yes	No	No	No	No
HO142	Butleigh, 1754 Hamilton Highway, Murgheboluc	No	No	Yes	Yes	Yes	No	No	No
HO143	Former Police Station and Residence, 4835 Colac-Ballarat Road, Napoleons	No	No	No	Yes	Yes- Stables	No	No	No
HO144	Piggoreet West Homestead Complex, 909 Linton-Piggoreet Road, Piggoreet	Yes	No	Yes	Yes	Yes - Stables	No	No	No
HO145	St Patricks Catholic Church, 900 Scarsdale-Pitfield Road, Springdallah	Yes	Yes	No	Yes	No	No	No	No
HO146	Rokewood Cemetery, Cemetery Road, Rokewood	No	No	Yes	Yes	No	No	No	No
HO147	Former Police Station and Residence, 42 Ferrars Street, Rokewood	Yes	No	No	Yes	Yes	No	No	No
HO148	St Patricks Catholic Church, 74A Colac-Ballarat Road, Rokewood	Yes	Yes	Yes	Yes	No	No	No	No
HO149	Former Presbyterian Church, 143 Clyde Hill Road, Russells Bridge	Yes	No	No	Yes	No	No	No	No
HO150	Russells Bridge State School No. 530 (former), 139 Clyde Hill Road, Russells Bridge	Yes	No	Yes	Yes	No	No	No	No
HO152	Rock Rose Cottage, 1920 Glenelg Highway, Scarsdale	Yes	No	Yes	Yes	No	No	No	No
HO153	Heatherbrae, 5 Station Street, Scarsdale	Yes	No	Yes	Yes	No	No	No	No

GOLDEN PLAINS PLANNING SCHEME

PS map ref	Heritage place	External paint controls apply?	Internal alteration controls apply?	Tree controls apply?	Solar energy system controls apply?	Outbuildings or fences not exempt under Clause 43.01-4	Included on the Victorian Heritage Register under the Heritage Act 2017?	Prohibited uses permitted?	Aboriginal heritage place?
HO154	Former Methodist Manse, 12 Carlyle Street, Scarsdale	Yes	No	No	Yes	No	No	No	No
HO155	Scarsdale State School No. 980 and Memorial Gates, 149 Scarsdale-Pitfield Road, Newtown	No	No	Yes	Yes	No	No	No	No
HO156	Former Presbyterian Manse, 999 Inverleigh-Shelford Road, Shelford	Yes	No	No	Yes	No	No	No	No
HO157	Leighburn Homestead, 1567 Bannockburn-Shelford Road, Shelford	No	No	Yes	Yes	No	No	No	No
HO158	Presbyterian Manse, 31 Mercer Street, Shelford	Yes	No	Yes	Yes	No	No	Yes	No
HO159	Smythesdale General Cemetery, Glenelg Highway, Scarsdale	No	No	Yes	Yes	No	No	No	No
HO160	Smythesdale State School No. 978, 50 Becker Street, Smythesdale	Yes	No	No	Yes	No	No	No	No
HO161	Staffordshire Reef Cemetery, Donald Mcleans Road, Staffordshire Reef	No	No	Yes	Yes	No	No	No	No
HO162	Steiglitz Cemetery, Steiglitz Road, Steiglitz	No	No	Yes	Yes	No	No	No	No
HO163	Gowan Brae, 1038 Bannockburn-Shelford Road, Teesdale	Yes	No	No	Yes	Yes	No	No	No
HO164	Teesdale State School No. 2065, 30 Sutherland, Teesdale	Yes	No	No	Yes	No	No	No	No
HO165	Former Teesdale Water Reserve, Learmonth Street, Teesdale	No	No	Yes	Yes	No	No	No	No
HO166	Teesdale War Memorial, Cnr Pantics Road and Bannockburn-Shelford Road, Teesdale	No	No	Yes	Yes	No	No	No	No

GOLDEN PLAINS PLANNING SCHEME

PS map ref	Heritage place	External paint controls apply?	Internal alteration controls apply?	Tree controls apply?	Solar energy system controls apply?	Outbuildings or fences not exempt under Clause 43.01-4	Included on the Victorian Heritage Register under the Heritage Act 2017?	Prohibited uses permitted?	Aboriginal heritage place?
HO167	Teesdale Presbyterian Church, 42 Pyke Street, Teesdale	No	Yes	Yes	Yes	No	No	No	No
HO168	Woolbrook Homestead Complex, 704 Teesdale-Inverleigh Road, Teesdale	Yes	Yes	Yes	Yes	Yes	No	No	No
HO169	Naringal Homestead, 1551 Lismore-Pitfield Road, Wallinduc	Yes	No	Yes	Yes	No	No	No	No
HO170	Soldiers War Memorial, Cnr Lismore-Pitfield Road and Berrybank-Wallinduc Road, Wallinduc	No	No	No	Yes	No	No	No	No
HO171	Inverleigh Cemetery, Cemetery Road, Inverleigh	No	No	Yes- Internal trees only, not perimeter planting	Yes	No	No	No	No
HO172	Eucalyptus camaldulensis (River Red Gum) Cambridge Street Road Reserve between East and Dundas Streets, Inverleigh	No	No	Yes	Yes	No	No	No	No
HO173	Pollocksford Bridge over Barwon River, Pollocksford Road, Stonehaven Statement of significance: Pollocksford Bridge Statement of Significance (Ecology and Heritage Partners Pty Ltd, July 2020)	No	No	No	Yes	No	No	No	No
HO174	Clontarf Homestead, 4 Wallace Street, Meredith Statement of significance: Clontarf Homestead, 4 Wallace Street, Meredith Statement of Significance (Lorraine Huddle Heritage Consultant May 2022)	No	No	No	Yes	No	No	No	No

24/06/2021
C83gpla**SCHEDULE 1 TO CLAUSE 43.02 DESIGN AND DEVELOPMENT OVERLAY**

Shown on the planning scheme map as DDO1.

MEREDITH AND SMYTHESDALE**1.0**---
Proposed C102gpla**Design objectives**

To implement the Meredith Town Place Study and Smythesdale Urban Design Framework.

To ensure that development:

- Has regard to design, siting and landscaping issues in Meredith and Smythesdale.
- Assists in the presentation of main road entrances into the towns and enhances the immediate environment.
- Assists pedestrian level comfort and access.

To protect heritage values and built character.

To support tourism development and reinforce civic pride and town character.

2.024/06/2021
C83gpla**Buildings and works**

None specified.

3.024/06/2021
C83gpla**Subdivision**

None specified.

4.024/06/2021
C83gpla**Signs**

None specified.

5.0---
Proposed C102gpla**Application requirements**

The following application requirements apply to an application for a permit under Clause 43.02, in addition to those specified elsewhere in the scheme and must accompany an application, as appropriate, to the satisfaction of the responsible authority:

Applications for development under this schedule should be accompanied by the following information demonstrating compliance with the Meredith Town Place Study or Smythesdale Urban Design Framework, whichever is relevant:

- A landscape plan demonstrating compliance with landscape themes and plantings.
- A design report demonstrating that building mass, scale and form have been considered in the design of buildings, having regard to the local surroundings.
- Demonstration that streetscape character of the relevant Town Place Study or Urban Design Framework have been identified and considered.

6.024/06/2021
C83gpla**Decision guidelines**

The following decision guidelines apply to an application for a permit under Clause 43.02, in addition to those specified in Clause 43.02 and elsewhere in the scheme which must be considered, as appropriate, by the responsible authority:

- Development of land should consider the character and local heritage values of towns when designing and siting development. The design of buildings, their mass and scale is important in preserving the character and historical attributes of towns. Design of buildings and works should demonstrate that these factors have been considered.

GOLDEN PLAINS PLANNING SCHEME

- Streetscape issues are important to the character of each town. Identified streetscape character should be taken into account in the design of new use and development.
- Development along highways and main roads is important for the character and streetscape presentation of the towns. Development at township entrances should be designed with respect to the built environment and sited and finished in such a way that it contributes to the overall appearance and character of the town and the town entrance.
- Street trees are important in creating of areas that offer shade and protection from the elements that are conducive in assisting people to stop and use the town. Development located along entrances to all towns should be landscaped with species consistent with the landscape assessment or plan for the township. Developments located on the edge of township area should be landscaped to assist in absorbing the development within the surrounding landscape and to provide a delineated edge to the town.

24/06/2021
C83gpla

SCHEDULE 3 TO CLAUSE 43.02 DESIGN AND DEVELOPMENT OVERLAY

Shown on the planning scheme map as DDO3.

FUTURE ROSS CREEK TANK SERVICING AREA

1.0

24/06/2021
C83gpla

Design objectives

To identify areas that are too high to be provided with the minimum standard of water pressure in the vicinity of the proposed Ross Creek tank.

2.0

Proposed C102gpla

Buildings and works

The following buildings and works requirements apply to an application to construct a building or construct or carry out works:

- New dwellings should be constructed below 450 metres Australian Height Datum unless alternative water supply measures are agreed with the relevant water board or water supply authority.

3.0

24/06/2021
C83gpla

Subdivision

None specified.

4.0

24/06/2021
C83gpla

Signs

None specified.

5.0

24/06/2021
C83gpla

Application requirements

None specified.

6.0

24/06/2021
C83gpla

Decision guidelines

None specified.

24/06/2021
C83gpla

SCHEDULE 4 TO CLAUSE 43.02 DESIGN AND DEVELOPMENT OVERLAY

Shown on the planning scheme map as DDO4.

NAPOLEONS TOWNSHIP AREA

1.0

24/06/2021
C83gpla

Design objectives

To recognise the environmental constraints of land which may affect the retention of waste water.

To ensure new use and development is in accordance with these environmental constraints.

2.0

Proposed C102gpla

Buildings and works

Applications for dwellings will be referred to the relevant water board or water supply authority for comment.

3.0

24/06/2021
C83gpla

Subdivision

None specified.

4.0

24/06/2021
C83gpla

Signs

None specified.

5.0

Proposed C102gpla

Application requirements

The following application requirements apply to an application for a permit under Clause 43.02, in addition to those specified elsewhere in the scheme and must accompany an application, as appropriate, to the satisfaction of the responsible authority:

- The responsible authority will, where it considers necessary, require a soil and water report for new use and development which demonstrates the capacity of the site to adequately retain wastewater.

6.0

24/06/2021
C83gpla

Decision guidelines

None specified.

18/11/2010
C52**SCHEDULE 6 TO CLAUSE 43.02 DESIGN AND DEVELOPMENT OVERLAY**

Shown on the planning scheme map as DDO6.

WILLOW BRAE DEVELOPMENT – BANNOCKBURN**1.0**12/07/2007
C30 Part 1**Design objectives**

To facilitate the comprehensive development of the site, including a multi-lot subdivision, creek side townhouses and reservation of land along Bruce's Creek as public open space.

To facilitate the reservation and development of land along Bruce's Creek for public open space and trails, contributing to the Bruce's Creek corridor

To ensure that medium density housing (townhouses) proposed as part of the development respond to site conditions, the creek setting and to the desired character of the area.

To ensure that the subdivision of the site responds to the environmental and physical features of the site, including the management of stormwater discharge, slope stability, floodways, native vegetation and Aboriginal cultural heritage.

To enable the site to be developed in stages.

2.024/06/2021
C83gpla**Buildings and works**

A permit is not required to construct a building or carry out works where all the following are met:

- The lot has an area of at least 500 square metres.
- Any building is set back at least 5 metres from the front boundary.
- Any building is no greater than two stories in height (including attics).
- Fences fronting a road or public open space are no greater than 1 metre in height.

If the requirements listed above cannot be met, a planning permit is required for all buildings and works. All permit applications should be assessed against the Decision guidelines of this schedule.

A permit is not required for buildings and works where:

- The buildings and works are within open space reserves and conducted on behalf of the public land manager.

The proposal designates areas fronting Bruce's Creek for medium density housing in the form of townhouses. As these lots are proposed to be below the 500 square metres in area, a planning permit is required for all buildings and works. Townhouses must be designed:

- So that there are no blank walls fronting streets or open space.
- To accommodate changes of level within the site.
- To ensure adequate passive surveillance primarily to open space and secondly to the rear access laneways.
- To consider the building scale in respect of the creek setting and avoid the appearance of building bulk. This means that townhouses should not be designed as a large rectangular slab with no detail or variation and should not dominate the landscape.
- To incorporate articulation and variation into the design. For example, the variation of facades, roof structures, cladding materials/colours or setbacks to provide streetscape character.
- No greater than two stories in height (including attics).
- To incorporate vehicular access from the rear laneway.

All permit applications submitted to construct townhouses must demonstrate that these matters have been responded to within the design response.

3.0**Subdivision**

Proposed C102gpla

A permit is required to subdivide land.

A permit to subdivide land must meet the following requirements:

- The subdivision of land must occur generally in accordance with the Willow Brae Concept Masterplan included at the end of this schedule.
- The natural surface level of all lots created must be at least 300 millimetres above the 1 in 100-year floodway.
- Bruce Street must be upgraded to the satisfaction of the responsible authority, including the sealing of the road for the full length of the development; with kerb, channel, street trees and footpaths provided along the eastern side of the road.

4.0**Signs**

Proposed C102gpla

None specified.

5.0**Application requirements**

Proposed C102gpla

The following application requirements apply to an application for a permit under Clause 43.02, in addition to those specified elsewhere in the scheme and must accompany an application, as appropriate, to the satisfaction of the responsible authority:

Subdivision

- A stormwater management plan detailing how stormwater will be collected and treated within the subdivision and identifying the proposed methods for disposing of stormwater, with particular emphasis on the removal of sediment, prevention of erosion, contributing catchments, water quality protection, mitigation of flows and ultimately the protection of Bruce's Creek to the satisfaction of the responsible authority.
- An archaeological survey, which will locate, record and assess Aboriginal sites and post-contact places and objects of cultural and historical significance on the subject land. A qualified archaeologist must conduct the survey and the recommendations of the survey will guide the subdivision design and layout of the development and set out the management practices required to preserve, protect and enhance the identified sites. The archaeological survey is to be completed to the satisfaction of the responsible authority.
- A traffic impact assessment report which considers the impact of traffic movements at the Shelford-Bannockburn/Bruce Street intersection. The assessment needs to consider the impacts of traffic generated by the fully completed Willow Brae Development, namely the area within this schedule 6 of the Design and Development Overlay.
- The assessment should identify projected traffic volumes, the impacts of the increased traffic and treatments to mitigate these impacts. The assessment shall also consider pedestrian and cycle links to the Bannockburn town centre. The report should recommend staging of works (if appropriate) and mechanisms to fund the works in stages (an agreement under Section 173 of the Act for example).
- The traffic impact assessment report and mitigating works must be completed to the satisfaction of the Head, Transport for Victoria and the responsible authority. All works must be carried out at no cost to Transport for Victoria.

Buildings and works

- A more detailed design geological stability assessment must be prepared for all areas shown in the intermediate zone on the Willow Brae Concept Masterplan provided at the end of this schedule before any building works are approved in these areas. All recommendations and requirements of the assessment must be adhered to ensure the safety of buildings and infrastructure.

6.0

Proposed C102gpla

Decision guidelines

The following decision guidelines apply to an application for a permit under Clause 43.02, in addition to those specified in Clause 43.02 and elsewhere in the scheme which must be considered, as appropriate, by the responsible authority:

- Whether the design of townhouses meets the requirements listed above at section 2.0 Buildings and works.
- How the proposal is sympathetic with and responsive to the character and landscape values of the area, in particular along the Bruce's Creek corridor.
- The height of fencing and encouraging low (1 metre height) or no front fences, particularly fronting public open space or roadways.
- The design of new development on corner sites which should address both street frontages.

Map 1 to Schedule 6 to Clause 43.02

Willow Brae Concept Masterplan



24/06/2021
C83gp1a**SCHEDULE 8 TO CLAUSE 43.02 DESIGN AND DEVELOPMENT OVERLAY**

Shown on the planning scheme map as DDO8.

BUSINESS 4 ZONE BUSINESS PARK**1.0**24/06/2021
C83gp1a**Design objectives**

To provide for a high quality and well presented service industrial precinct adjacent to the Glenelg Highway that is attractive in its appearance on both the Glenelg Highway frontage and the Ballarat to Skipton Rail Trail frontage.

2.024/06/2021
C83gp1a**Buildings and works**

The following buildings and works requirements apply to an application to construct a building or construct or carry out works:

- Encourage the design and built form of new development to respect the scale and character the Smythesdale township. Building design should not be flat wall/ box style, but rather use articulation, landscaping and rear parking areas to present an attractive appearance to the Glenelg Highway.
- The site layout, including the location of building envelopes, must provide for the concealment of open parking and external storage areas away from frontages to the Glenelg Highway and Ballarat-Skipton Rail Trail.
- A minimum setback for buildings of 10 metres from the Glenelg Highway frontage and a 10 metre setback from the rear of the lots adjacent to the Ballarat to Skipton Rail Trail should be maintained.
- Provision should be made for a 5 metre landscape buffer at the frontage to the Glenelg Highway and also to the rear fronting the Ballarat to Skipton Rail Trail to soften the built form.
- Retain existing vegetation within and on the boundary of sites.
- Building colours and materials should be muted and non-reflective.
- Signage shall be designed to complement building design on the site and should not detract or dominate the adjacent building(s).
- Hardstand areas, surfacing and provision of infrastructure to the site shall be sited so as not to dominate the site and shall be of materials and colours that blend with the buildings and landscaping on the site.

3.024/06/2021
C83gp1a**Subdivision**

A permit to subdivide land must meet the following requirements:

- Subdivision layout must be designed to provide for:
 - An internal road within the Business 4 Zone Commercial Precinct (where applicable).
 - Building envelopes for the siting of buildings.
 - Car parking and storage areas.
 - Co-ordinated infrastructure provision to lots and landscaping buffer areas at the frontage to the Glenelg Highway and the boundaries adjacent to the Ballarat-Skipton Rail Trail.
- The site layout, including the location of building envelopes, must provide for the concealment of open parking and external storage areas away from frontages to the Glenelg Highway and Ballarat-Skipton Rail Trail.

4.0

24/06/2021
C83gp1a

Signs

None specified.

5.0

Proposed C102gp1a

Application requirements

The following application requirements apply to an application for a permit under Clause 43.02, in addition to those specified elsewhere in the scheme and must accompany an application, as appropriate, to the satisfaction of the responsible authority:

Buildings and works

Applications for buildings and works in the Design and Development Overlay Area should be accompanied by the following information demonstrating compliance with the Smythesdale Urban Design Framework:

- A landscape plan demonstrating compliance with the landscape themes and plantings.
- A design report demonstrating that building mass, scale and form have been considered in the design of buildings, having regard to the local surroundings.

Subdivision

- Applications for subdivision shall be accompanied by an access plan which demonstrates a single access to the Glenelg Highway, servicing all lots proposed within the subdivision plan. The access plan shall be undertaken in consultation with the Head, Transport for Victoria, and shall include linkages to access plans for adjoining lots, where applicable.
- Applications for subdivision under this schedule must be accompanied by a landscape plan demonstrating compliance with the landscape themes and plantings outlined in the Smythesdale Urban Design Framework.

6.0

24/06/2021
C83gp1a

Decision guidelines

None specified.

7.0

Background document

Smythesdale Urban Design Framework (Michael Smith and Associates, March 2006)

28/03/2013
C58**SCHEDULE 9 TO CLAUSE 43.02 DESIGN AND DEVELOPMENT OVERLAY**

Shown on the planning scheme map as DDO9.

BANNOCKBURN TOWN CENTRE**1.0**

Proposed C102gpla

Design objectives

To provide a comprehensive and coordinated framework to facilitate the development and expansion of the Bannockburn Town Centre in a manner that enhances the Centres' character and appearance.

To encourage development that has active frontages, particularly to major roads and pedestrian links.

To provide for public spaces and suitable access for all.

To encourage a high standard of architectural and urban design that is respectful of the existing styles, built form, height and scale of existing buildings and streetscape in the centre.

To facilitate the provision of necessary infrastructure such as road networks, pedestrian links, car parking and drainage.

2.0

Proposed C102gpla

Buildings and works

A permit is required to construct buildings or to carry out works except for:

- A single dwelling or an extension to an existing dwelling on a lot greater than 300 square metres in area.
- Outbuildings and sheds under 120 square metres in area.
- Repairs and routine maintenance to buildings and infrastructure.
- A fence associated with a dwelling.

The Bannockburn Town Centre Investment Strategy 2008 identified various precincts within the Town Centre. Each precinct is designed to guide appropriate development, deliver key outcomes and protect existing elements.

Precinct A - Retail Development Precinct

The following buildings and works requirements apply to an application to construct a building or construct or carry out works within Precinct A:

Buildings and works requiring a permit within Precinct A must:

- Respond to the design, height and built form of existing buildings.
- Respond to the need for active frontages to roads and public spaces.
- Retain Burns Street (in part) to the north east of Milton Street as a principal access way to proposed car parks servicing the future expansion of the Plaza, along with access to adjacent commercial and residential properties.
- Incorporate design techniques to articulate all visually exposed facades.
- Have a high standard of design that positively contributes to the character of Bannockburn.
- Incorporate appropriate setbacks from important heritage buildings, in particular the Bannockburn Shire Hall and associated public spaces that contribute to the character of Bannockburn.
- Retain car parking areas adjacent to the Shire Hall.

- Provide integration between the open spaces and the retail precinct in the form of inviting access ways and entrance points.
- Retain the existing access between Burns Street and High Street, in order to service the local shopping precincts adjacent to the Plaza development and the Bannockburn Shire Hall.

Precinct B - Medium Density Development Precincts

The following buildings and works requirements apply to an application to construct a building or construct or carry out works within Precinct B:

Buildings and works requiring a permit within Precinct B must:

- Provide an increased housing density of at least 18 dwellings per hectare.
- Provide a maximum building height of 2 storeys.
- Provide setbacks consistent with other medium density developments within the precinct.
- Be consistent with the general character of the area, in terms of built form, scale and articulation.
- Provide drainage infrastructure within the area and any necessary improvements required resulting from development.

Precinct C- Commercial/ Services Precincts

The following buildings and works requirements apply to an application to construct a building or construct or carry out works within Precinct C:

Buildings and works requiring a permit within Precinct C must:

Existing commercial precinct (east of High Street)

- Preserve the heritage nature of any significant buildings.
- Provide adequate off-street parking on site for employees.
- Ensure any future development in this precinct is respectful of the existing wide tree lined avenues, low scale streetscape and surrounding buildings.
- Provide a maximum building height of 1 storey.

Redevelopment of the school site

- Preserve the heritage nature of any significant buildings.
- Reuse existing buildings, where suitable and when appropriate, for future uses.
- Ensure a high standard of articulation and design, while positively contributing to the existing wide tree lined avenues, low scale streetscape and character of Bannockburn.
- Provide a maximum building height of 2 storeys.

Commercial Services precinct above the Plaza centre

- Be of a recessed built form to present an articulated façade to the surrounding street frontages.
- Be of a built form that is respectful to the town character and existing wide tree lined avenues and low scale streetscape.
- Be a maximum single storey development over the retail floorspace.
- Have direct access from within the retail complex to any second level.

Precinct D - Open Space Area

The following buildings and works requirements apply to an application to construct a building or construct or carry out works within Precinct D:

Buildings and works requiring a permit within Precinct D must:

- Provide landscaping to create visually appealing spaces.
- Provide suitable urban furniture in each open space area to encourage a high quality of design within the public realm and to encourage social connectivity.
- Provide public spaces that are visible from streets and surrounding areas, allowing for informal passive surveillance.
- Provide integrated kerb and street infrastructure with key features, such as the Shire Hall.

3.0

03/12/2009
C46

Subdivision

A permit is required to subdivide land.

Consolidation of titles is encouraged in areas where larger sites are required for retail or office facilities.

4.0

Proposed C102gpla

Signs

Sign requirements are at Clause 52.05. In addition to these requirements:

- Design signs that are attractive, well presented and do not promote visual clutter, particularly along road frontages.
- Design and locate signs to respond to the integrity of heritage buildings.
- Permit illuminated signs if light spillage does not pose potential detriment to general amenity and that the character of the surrounding area is not detrimentally affected.

5.0

24/06/2021
C83gpla

Application requirements

None specified.

6.0

Proposed C102gpla

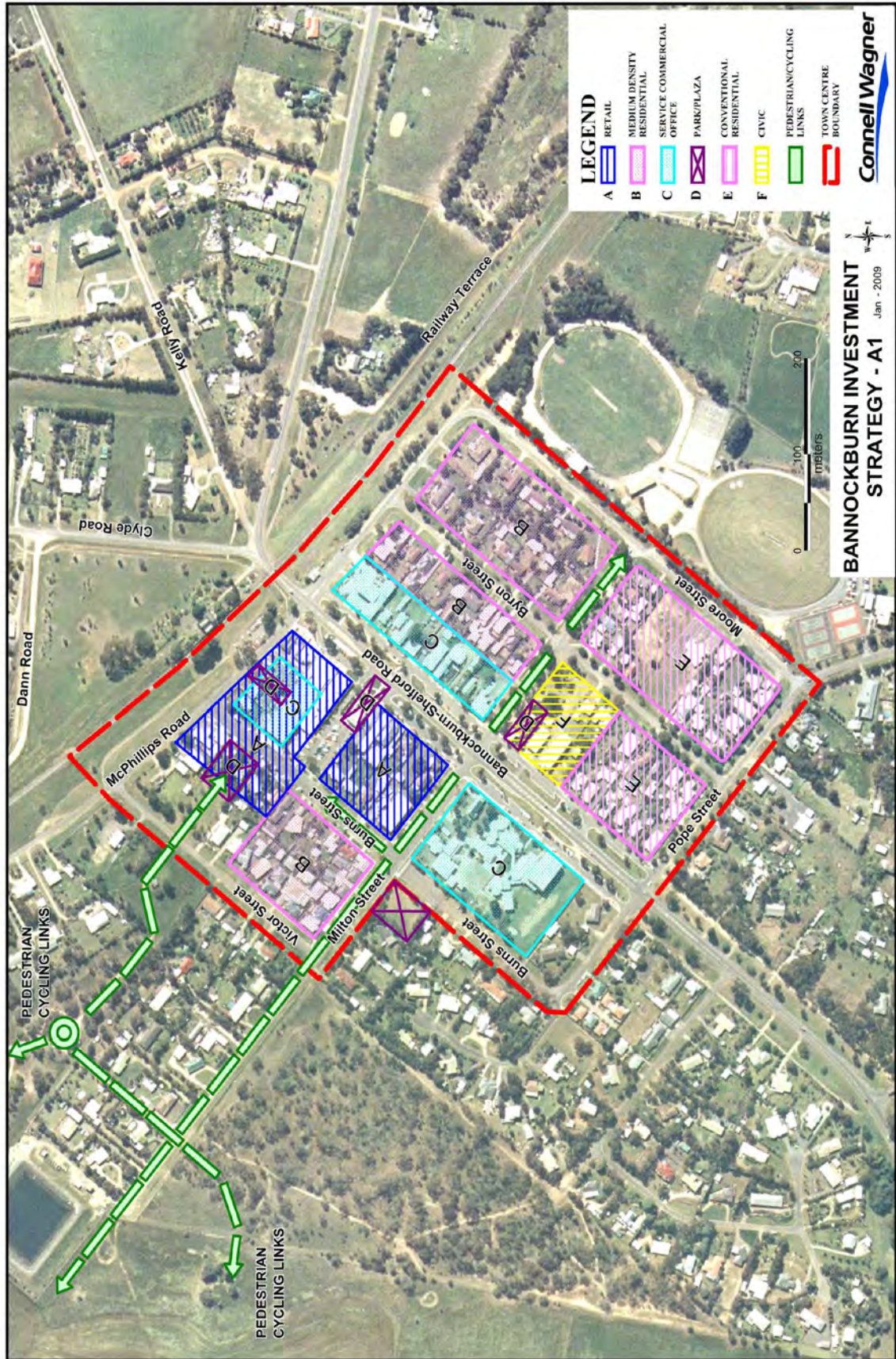
Decision guidelines

The following decision guidelines apply to an application for a permit under Clause 43.02, in addition to those specified in Clause 43.02 and elsewhere in the scheme which must be considered, as appropriate, by the responsible authority:

- The Bannockburn Town Centre Investment Strategy 2008.
- The impact of signs.

Map 1 to Schedule 9 to Clause 43.02

Land Use Precinct Plan



24/06/2021
C83gpla**SCHEDULE 10 TO CLAUSE 43.02 DESIGN AND DEVELOPMENT OVERLAY**Shown on the planning scheme map as **DDO10**.**MANSE ESTATE****1.0**

Proposed C102gpla

Design objectives

To ensure that development:

- Does not visually dominate the landscape or interrupt views between the Manse, Golf Hill and the Presbyterian Church.
- Corresponds to the contours of the land.
- Complements the character of the historic Manse and its surrounds.
- Makes a positive contribution to the character of the town by maintaining a sense of spaciousness and low rise scale, particularly when viewed from the eastern entrance of Shelford.

To ensure that the rural valley landscape character is maintained.

To maintain key views and vistas.

To ensure an overall scheme for landscaping, fencing, building design, including height, scale, bulk, materials and setback of new development respects and responds to the historic and visual sensitivities of the site.

2.0

Proposed C102gpla

Buildings and works

A permit is required to construct a fence. This does not apply if:

- The fence is of post and wire construction or similar, for the purpose of protecting the rural landscape character and visual sensitivities of the site.

A permit is required for solar panels. This does not apply if:

- The solar panels are not visible from views between the Manse, Golf Hill, the Presbyterian Church and the eastern entrance of Shelford.

A permit is required for outbuildings. This does not apply if:

- The outbuilding is less than 120 square metres in area.
- The outbuilding does not exceed a height of 6 metres.
- The outbuilding is located behind the front setback of the dwelling on the land.

The following buildings and works requirements apply to an application to construct a building or construct or carry out works:

- Building heights must not obstruct views lines between the Manse, Golf Hill and the Presbyterian Church.
- Built form, roof pitch, colours, height, articulation and materials must complement the surrounding rural landscape, historic and visual sensitivities of the site.
- Building scale must respect the historic Manse, the rural valley setting and avoid the appearance of building bulk.
- Double storey dwellings must be avoided, unless designed into the contours of the land to prevent dominance of the landscape and views to the site and between the Manse, Golf Hill and the Presbyterian Church.
- Outbuildings must be sited so as not to dominate the landscape.

- Sufficient setbacks must be provided between buildings on adjoining lots to maintain the open rural valley appearance and protect significant views of the site from the eastern entrance to Shelford.
- Sufficient setbacks must be provided for protection of vegetation and adequate landscaping and planting to integrate with the existing landscape character of the area.
- Solid fencing must be avoided.

3.0

24/06/2021
C83gpla

Subdivision

None specified.

4.0

24/06/2021
C83gpla

Signs

None specified.

5.0

24/06/2021
C83gpla

Application requirements

None specified.

6.0

Proposed C102gpla

Decision guidelines

The following decision guidelines apply to an application for a permit under Clause 43.02, in addition to those specified in Clause 43.02 and elsewhere in the scheme which must be considered, as appropriate, by the responsible authority:

- The Victorian Heritage Database (Manse pages).
- Significant views to the site from the eastern entrance to Shelford.
- Significant viewlines between the Manse, Golf Hill and the Presbyterian Church.
- The form, scale, bulk, design and external finishes and materials of any buildings and works and the extent to which these respond to the heritage and visual sensitivities of the site.
- The fencing and the extent to which it promotes visual permeability.
- Whether proposed buildings or fencing retain an inconspicuous profile and do not dominate the landscape.
- Whether development proposals allow for an open visual balance across the site when viewed from the eastern entrance to the township.
- Whether opportunities exist to avoid a building being visually obtrusive by the use of alternative building designs, including split level and staggered building forms, that follow the natural slope of the land or avoiding presentation of blank walls from significant views to the site or within the site.
- Whether built form delivers a high degree of articulation, including natural materials with earth tonings, inclusion of eaves and avoids blank walls and parapet/box style design.
- Whether the proposal provide for landscaping and maintains an open, uncluttered landscape.
- Whether solar panels impact on significant views to the site and between the Manse, Golf Hill and the Presbyterian Church.
- Any approved landscape plan and building height, materials and colour schedule for the site.

24/06/2021
C83gp1a

SCHEDULE 2 TO CLAUSE 43.04 DEVELOPMENT PLAN OVERLAY

Shown on the planning scheme map as DPO2.

LOW DENSITY RESIDENTIAL DEVELOPMENT PLAN

1.0

24/06/2021
C83gp1a

Objectives

None specified.

2.0

24/06/2021
C83gp1a

Requirement before a permit is granted

A development plan is required to be submitted with a planning permit application or before a planning permit is granted to subdivide land into two or more lots.

3.0

24/06/2021
C83gp1a

Conditions and requirements for permits

The following conditions and/or requirements apply to permits:

- All residential development must be serviced with reticulated water and sewerage (when available).
- Where sewerage infrastructure cannot be provided soil and water reports must be submitted demonstrating compliance with state and local policies on effluent and stormwater disposal.
- All residential development must be serviced with sealed roads.

4.0

Proposed C102gp1a

Requirements for development plan

A development plan must include the following requirements:

- The relationship of uses proposed on the land to existing and proposed uses on adjoining land and proposed buffer areas separating land uses.
- Any sites of conservation, heritage or archaeological significance and the means by which they will be managed.
- Appropriate arrangements for the provision and funding of necessary physical and social infrastructure.
- The staging and anticipated timing of development.
- An overall scheme of landscaping and any necessary arrangements for the preservation or regeneration of existing vegetation.
- Suitable linkages between the site and road, public, bicycle and pedestrian transport facilities to rural residential and urban areas.
- A soil and water report must be submitted with all applications to demonstrate the capacity of infrastructure to service the development and treat stormwater.

Proposed C102gpla

SCHEDULE 9 TO CLAUSE 43.04 DEVELOPMENT PLAN OVERLAY

Shown on the planning scheme map as DPO9.

BARRABOOL VIEWS LOW DENSITY RESIDENTIAL DEVELOPMENT

1.0

Objectives

Proposed C102gpla

To ensure a number of site specific requirements are met as part of subdivision.

2.0

24/06/2021
C83gpla

Requirement before a permit is granted

A development plan must be approved by the responsible authority prior to a planning permit being granted to subdivide the land into two (2) or more allotments, or prior to granting a planning permit for a dwelling or ancillary buildings.

3.0

24/06/2021
C83gpla

Conditions and requirements for permits

The following conditions and/or requirements apply to permits:

- All residential development must be serviced with sealed roads.
- A concrete footpath 1.2 metres in width is to be provided along at least one side of each proposed road within the subdivision in addition to a concrete footpath along one side of Common Road fronting the subdivision and Faulkner Road unless already provided to Council's standards to improve pedestrian safety and accessibility.
- Common Road be upgraded to a 6.2 metre seal width along the frontage of the site with appropriately designed shoulders and drains to the satisfaction of the responsible authority.
- Faulkner Road be upgraded to a 6.2 metre seal width along the frontage of the site with appropriately designed shoulders and drains to the satisfaction of the responsible authority. An agreement is to be prepared to co-ordinate the construction of Faulkner Road with the owner of the land on the east side of Faulkner Road (No. 44 Lot 8 LP133642, Parish of Carrah, Inverleigh).
- Hopes Plains Road be upgraded to a 6.2 metre seal width along the frontage of the site and the intersection with Faulkner Road upgraded to the satisfaction of the responsible authority.
- An agreement under Section 173 of the Act (Section 173 agreement) for all lots must be prepared to the satisfaction of the responsible authority to ensure:
 - No further subdivision.
 - Payment of public open space contribution.
 - Developer contributions set out in the letter dated Monday 30 March 2009 to the responsible authority from Jim Ramsey.
 - Acknowledgement of the adjoining rural land uses and the implications of living adjacent to an operating farming property. The agreement will inform all future owners of the proposed lots that from time to time there may be off-site affects associated with the neighbouring rural use. Please refer to the endorsed memorandum dated 25 June 2008 that details possible affects in preparing the appropriate information (within the Section 173 agreement) to the satisfaction of the responsible authority.
- A Section 173 agreement must be prepared to the satisfaction of the responsible authority specifically for the current Lot 1 LP128473, Parish of Carrah which prohibits horses or livestock from being kept on the land.

- A Section 173 agreement must be prepared to the satisfaction of the responsible authority implementing the Clover Glycine Land Management Plan to the appropriate land.
- A Section 173 agreement must be prepared to the satisfaction of the responsible authority implementing the land management plan for all lots abutting the Inverleigh Golf Course and Inverleigh Nature Conservation Reserve.

4.0

27/08/2021
C97gp1a

Requirements for development plan

A development plan must include the following requirements:

- A stormwater management plan considering contributing catchments and pre and post development flows, which details how stormwater will be collected and treated within the subdivision and identifying the proposed methods for disposing of stormwater, with particular emphasis on the removal of sediment, prevention of erosion and mitigation of flows to the satisfaction of the responsible authority.
- A land management plan prepared by an appropriately qualified professional and applied to all lots which possess the Clover Glycine. The management plan needs to ensure the area of Clover Glycine is adequately protected.
- A land management plan must be prepared by an appropriately qualified professional and applied to all lots abutting the Inverleigh Golf Course and Inverleigh Nature Conservation Reserve relating to management/ownership obligations, including maintenance and management of a 30 metre fire buffer from the common boundary between the golf course and adjoining lots, vegetation protection and planting of new species outside the buffer, drainage, management of domestic pets and weeds, and minimisation of direct access to Crown land. These requirements will then pass to individual land owners following subdivision.
- An infrastructure servicing report must be prepared considering current Lot 1 LP LP128473, Parish of Carrah. The report must identify how removal of vegetation including Clover Glycine is avoided, ensure no harmful processes which may impact on vegetation and demonstrate compatibility with environmental objectives as part of providing services and infrastructure.
- An archaeological survey, which will locate, record and assess Aboriginal sites and post – settlement places and objects of cultural and historical significance on the subject land. A qualified archaeologist must conduct the survey and the recommendations of the survey will guide the subdivision design and layout of the development and set out the management practices required to preserve, protect and enhance the identified sites. The archaeological survey is to be completed to the satisfaction of the responsible authority.
- A plan identifying building, driveway, effluent and vegetation protection envelopes for each lot to be created. The envelopes must be located outside of the 30 metre setback (fire buffer referred to above) to ensure development is excluded from this area.
- A flora and fauna management plan including, recommendations of the flora & fauna assessment and the location and species of proposed vegetation. Proposed species are to be of local provenance. This plan must also identify a firebreak along the common boundary between the Golf Course and the proposed subdivision and concentrated native planting along the Hopes Plains Road boundary within the proposed lots.
- A traffic impact assessment report which considers the impact of traffic movements at the intersections of the Common Road and Hopes Plains Road with the Hamilton Highway. The assessment shall consider the impacts of traffic generated by the subject land in addition to pre-existing traffic.
- The assessment should identify projected traffic volumes, the impacts of the increased traffic and the necessary treatments to mitigate these impacts (such as turning lanes). The assessment must address the management of mitigation works.

- The traffic impact assessment report and mitigating works must be completed to the satisfaction of the Head, Transport for Victoria and the responsible authority. All works must be carried out at no cost to Transport for Victoria or the responsible authority.
- Land adjoining the crown land comprising the Inverleigh Nature Conservation Reserve and Inverleigh Golf Course must be developed with minimum lot sizes of 2 hectares.
- Land adjoining Hopes Plains Road (comprising 251 Hopes Plains Road, Inverleigh [Lot APS701788] and adjoining Lot A PS701787W) must be developed with minimum lot sizes of at least 0.4 hectares in accordance with the Inverleigh Structure Plan (2019) and must respond to environmental considerations including the following bushfire prevention measures:
 - Setbacks for the purposes of defendable space of 19 metres from the north, west and south boundary, unless otherwise agreed in writing by the CFA.
 - Vegetation must be managed within any area of defendable space to the following standard:
 - Grass must be short cropped and maintained during the declared fire danger period.
 - All leaves and vegetation debris must be removed at regular intervals during the declared fire danger period.
 - Within 10 metres of a building, flammable objects must not be located close to the vulnerable parts of the building.
 - Plants greater than 10 centimetres in height must not be placed within 3 metres of a window or glass feature of the building.
 - Shrubs must not be located under the canopy of trees.
 - Individual and clumps of shrubs must not exceed 5 square metres in area and must be separated by at least 5 metres.
 - Trees must not overhang or touch any elements of the building.
 - The canopy of trees must be separated by at least 5 metres.
 - There must be a clearance of at least 2 metres between the lowest tree branches and ground level.
 - Any building on a new lot should be designed and constructed to a minimum standard of Bushfire Attack Level (BAL) 12.5.

Where environmental constraints are evident, lots may need to exceed 0.4 hectares.

- All lots outside of the 2 hectare and 0.4 hectare minimum area must be at least 1 hectare in size and must respond to environmental considerations. Where environmental constraints are evident, lots may need to exceed 1 hectare.
- Suitable road, cycle and pedestrian linkages between the site, recreation/open space, the central Inverleigh township area and other residential areas.
- The staging and anticipated timing of development.
- A land capability assessment undertaken in accordance with environment.
- Protection Authority Publication 746.1 *Land Capability Assessment for Onsite Domestic Wastewater Management 2003*, which demonstrates that wastewater can be treated and retained within each proposed allotment of the subdivision satisfactorily.
- An overall design response that incorporates all of the appropriate elements listed above into a single plan demonstrating how the subdivision has responded to the requirements of the development plan.

Proposed C102gpla

SCHEDULE 10 TO CLAUSE 43.04 DEVELOPMENT PLAN OVERLAY

Shown on the planning scheme map as DPO10.

BANNOCKBURN EAST – LOW DENSITY RESIDENTIAL DEVELOPMENT

1.0

Objectives

Proposed C102gpla

To ensure a number of site specific requirements are met.

2.0

24/06/2021
C83gpla

Requirement before a permit is granted

A development plan must be approved by the responsible authority prior to any planning permit being granted to subdivide the land into two (2) or more allotments or realign/re-subdivide any of the existing allotment boundaries.

3.0

24/06/2021
C83gpla

Conditions and requirements for permits

The following conditions and/or requirements apply to permits:

- All residential development must be serviced with sealed roads.
- All allotments must be connected to reticulated water, electricity and telephone services.
- A coloured concrete footpath or approved alternative is to be provided along at least one side of each proposed road within the subdivision to Council's standards to improve pedestrian safety and accessibility.
- The intersection of Garonne Drive and Knights Park Crescent is to be upgraded to accommodate additional traffic created by the development to the satisfaction of the responsible authority.
- The applicant/developer must enter into an agreement under Section 173 of the Act with Council requiring that the purchaser of each lot must install a 22,500 litre (5,000 gallon) rainwater tank plumbed into any dwelling constructed on the lot upon completion of the dwelling.
- Each allotment must be fenced.

4.0

28/07/2021
GC191

Requirements for development plan

A development plan must include the following requirements:

- An overall design response that incorporates all of the appropriate elements listed below into a single plan demonstrating how the subdivision has responded to the requirements of the development plan.
- A stormwater management plan detailing how stormwater will be collected and treated within the subdivision and identifying the proposed methods for disposing of stormwater, with particular emphasis on the removal of sediment, prevention of erosion, mitigation of flows and the use of water sensitive urban design techniques.
- Buffers to the rural land to the east and the Midland Highway to the north.
- Provide for a vegetation belt of a width of at least 8 metres, including a pedestrian path along the eastern boundary of the site between the Geelong – Ballarat Railway Line and the Midland Highway to act as the defined boundary of the Bannockburn Township. The vegetation belt is to be designed in accordance with Figures 7 & 8 (Indicative Growth Boundary) of the Bannockburn Urban Design Framework (March 2005).
- The provision of suitable road, cycle and pedestrian linkages and consideration of the wider road and pedestrian network.
- Consideration of how the subdivision design responds to the character and lot pattern of the surrounding neighbourhood.

- Provision of lots that are consistent with the 'Low Density Residential Zone Lot Size Schedule' adopted by Council as a guide for minimum lot size decision in the Low Density Residential Zone.
- Vehicular access to existing lots 1 PS313731P, Parish of Gheringhap and Crown Allotment 62 Section 27, Parish of Gheringhap currently fronting the Midland Highway is to be provided within the subdivision layout so that existing access points to the highway could be removed. Future subdivision of the highway fronting allotments must only gain access from internal roads and not the highway.
- A fire access track is to be provided in consultation with the Head, Transport for Victoria, linking the proposed subdivision with the Midland Highway for the use of emergency vehicles only. Access control is to be designed and managed to the satisfaction of the responsible authority and the Head, Transport for Victoria.
- An archaeological survey, which will locate, record and assess Aboriginal sites and post – settlement places and objects of cultural and historical significance on the subject land. A qualified archaeologist must conduct the survey and the recommendations of the survey will guide the subdivision design and layout of the development and set out the management practices required to preserve, protect and enhance the identified sites. The archaeological survey is to be completed to the satisfaction of the responsible authority.
- A plan identifying building & effluent envelopes for each lot to be created. Building envelopes must have a setback of at least 10 metres from street frontages and 5 metres to all other boundaries.
- A landscaping plan including the location and species of proposed vegetation. Proposed species are to be of local provenance.
- The staging and anticipated timing of development.
- A land capability assessment undertaken in accordance with EPA Publication 746.1 *Land Capability Assessment for Onsite Domestic Wastewater Management 2003* which demonstrates that wastewater can be treated and retained within each proposed allotment of the subdivision successfully.
- A preliminary environmental assessment undertaken to the satisfaction of the responsible authority that demonstrates that the land is not contaminated. If this assessment is not to the satisfaction of the responsible authority, then a Statement of Environmental Audit will be required.

Proposed C102gpla

SCHEDULE 11 TO CLAUSE 43.04 DEVELOPMENT PLAN OVERLAY

Shown on the planning scheme map as DPO11.

HILLS ROAD, BATESFORD – LOW DENSITY RESIDENTIAL NODE

1.0

Objectives

Proposed C102gpla

To ensure that a number of site specific requirements are met.

2.0

Requirement before a permit is granted

24/06/2021
C83gpla

Before a permit is granted a development plan must be approved, except where the permit is to construct a single dwelling and associated outbuildings on any lot existing at the approval date, provided it is the only dwelling on the lot.

3.0

Conditions and requirements for permits

24/06/2021
C83gpla

The following conditions and/or requirements apply to permits to subdivide the land:

- All residential development must be serviced with sealed roads.
- A concrete footpath to the satisfaction of the responsible authority must be provided along at least one side of each proposed road within the subdivision and the entire extent of Hills Road.
- Hills Road must be upgraded to a 6.2 metre seal width with appropriately designed shoulders, drains and responsive to the roadside native vegetation along Hills Road to the satisfaction of the responsible authority.
- An agreement under Section 173 of the Act to apply to all lots ensuring that no further subdivision is permitted.

4.0

Requirements for development plan

Proposed C102gpla

A development plan must include the following requirements:

- A land capability assessment undertaken in accordance with the Environment Protection Authority Publication 746.1 *Land Capability Assessment for Onsite Domestic Wastewater Management 2003* and Council's specific requirements which demonstrates that wastewater can be treated and retained within each proposed allotment of the subdivision successfully. The additional key considerations of the assessment are to:
 - Provide a site map showing variations in land capability based on variations in slope, site drainage, flood potential, seasonal watertable depth, and soil profile characteristics.
 - Recommended areas suitable for higher and lower density development (i.e. larger lots in areas with poorer land capability), in order to minimise environmental impacts, including risks to catchment water quality.
- A minimum lot size of 1 hectare in areas with a land capability rating of 'poor' or 'very poor' for effluent disposal as determined by the Land Capability Assessment.
- A minimum lot size of 1 hectare for all lots abutting the Moorabool River.
- A stormwater management plan detailing how stormwater will be collected and treated within the subdivision and identifying the proposed methods for disposing of stormwater, with particular emphasis on the removal of sediment, prevention of erosion, mitigation of flows and ultimately the protection of the Moorabool River to the satisfaction of the responsible authority. Water sensitive urban design techniques should be considered.
- A detailed flooding impact assessment for the entire site including a detailed survey of the site and bathymetric survey of the Moorabool River. The assessment must also address the following requirements of the Corangamite Catchment Management Authority:

- Peak flood levels are not increased for the 5 year ARI to 100 year ARI design events.
- Flood flow paths are not adversely affected by the proposed development.
- Flood storage volumes are maintained under the full range of design flood events.
- Existing vegetation function on the floodplain is maintained.

The assessment must also identify the land subject to inundation as a result of any proposed works to the Moorabool River system.

- A Traffic Impact Assessment.

A traffic impact assessment report which considers the impact of traffic movements to and from the subject land on the Midland Highway. The assessment shall consider the impacts of traffic generated by the subject land in addition to pre-existing traffic.

The assessment shall identify an access point from the subject land to the Midland Highway that is acceptable to the Head, Transport for Victoria and the responsible authority, and should consider:

- Sight distances along Midland Highway from the new intersection location (sight lines to the east are restricted by a crest on the highway).
- Integration with the adjacent Blackall Road intersection.
- Closure or truncation of Hills Road (because there are no turning lanes, traffic entering Hills Road from the highway should be limited).
- Access arrangements for future residential development of land to the west of Hills Road.

The assessment should identify projected traffic volumes, the impacts of the increased traffic and the necessary treatments to mitigate these impacts (such as turning lanes). The assessment shall also consider relocation of existing bus stops if required by the intersection treatment and pedestrian and cycle access to the bus stops.

The traffic impact assessment should consider the upgrade of Hills Road and the impact on native vegetation.

The traffic impact assessment report and mitigating works must be completed to the satisfaction of the Head, Transport for Victoria and the responsible authority. All works must be carried out at no cost to Transport for Victoria or the responsible authority.

- A cultural heritage management plan is required to be completed under the *Aboriginal Heritage Act 2006* and should be submitted with the development plan.
- A detailed flora and fauna assessment report prepared by a suitably qualified ecological specialist. The report must include the following, in accordance with 'Victoria's Native Vegetation Management – a Framework for Action' (Government of Victoria 2002):
 - Identification of Ecological Vegetation Classes (EVC's).
 - Identification of any large old trees and medium old trees.
 - Recommendations for avoidance of any vegetation of 'very high' conservation significance, preferably by means of protection within reserves wherever feasible.
 - Recommendations for avoidance of any large old trees and medium old trees, preferably by means of protection within reserves wherever feasible.
 - Recommendations for avoiding and minimising clearing of any other native vegetation.
- A flora and fauna management plan that:
 - Identifies remaining stands of mature indigenous trees to be protected and specify management prescriptions necessary to enhance the health of existing stands and promote the recruitment of new plants.

- Considers potentially threatening processes, as identified within the *Flora and Fauna Guarantee Act 1988* and recommend how they should be mitigated or managed. In particular, consideration should be given to mature trees which provide valuable hollows used by native fauna for habitat.
- Provides a plan guiding the installation of utility infrastructure such as roads and reticulated services. This plan builds on the identification of mature stands of trees to be protected and illustrates the three (3) metre exclusion zone radiating from the tree drip line (extent of crown) where the provision of infrastructure is discouraged from locating within.
- A landscaping plan including recommendations of the flora and fauna management plan and the location of and species of proposed vegetation. Proposed species are to be matched to the existing and pre-existing Ecological Vegetation Class (EVC) and be of local provenance. The landscaping plan must show a plantation reserve along the southern boundary of the subject site abutting the Midland Highway and must include a specific design response to the area to be provided as public open space.
- An open space plan which identifies land to be transferred to Golden Plains Shire Council for the purposes of public open space.
- A management plan for the area of land to be provided as public open space which:
 - Ensures all regionally prohibited and regionally controlled weeds are eradicated and thereafter managed.
 - Ensures the control of pest animals prior to the hand over of the public open space to Council.
 - Ensures the retention of natural drainage corridors by providing vegetated buffer zones at least 30 metres wide along waterways.
- All services including reticulated water, phone, power are to be provided underground.
- Building and effluent envelopes are required for lots in the floodway and lots on the ridge at the north eastern corner of the site. The envelopes must ensure appropriate setback requirements are met in relation to the yabby ponds and the drainage line as identified in the concept plan.
- An audit of the entire site must be completed by an environmental professional to determine if the land is contaminated. The land to be developed was previously used for agricultural purposes and therefore this land may be contaminated as a result of chemical storage, chemicals applied to the land or as a result of other farming practices.
- Suitable road, cycle and pedestrian linkages between the site, recreation/open space and the central Batesford township area.
- The staging and anticipated timing of development.
- An overall design response that incorporates all of the appropriate elements listed above into a single plan demonstrating how the subdivision has responded to the requirements of the development plan. The overall design response with respect to the land capability assessment, and the flora and fauna management plan must be developed in consultation with the Department of Energy, Environment and Climate Action (DEECA).

Proposed C102gpla

SCHEDULE 13 TO CLAUSE 43.04 DEVELOPMENT PLAN OVERLAY

Shown on the planning scheme map as DPO13.

THE MANSE ESTATE

1.0

Proposed C102gpla

Objectives

To ensure the estate is subdivided in accordance with a clear vision and delivers a high quality residential development.

To ensure the estate presents a natural extension of the Shelford Township, fully integrated with the existing town and embrace the particular historic and visual sensitivities of the site.

2.0

24/06/2021
C83gpla

Requirement before a permit is granted

None specified.

3.0

24/06/2021
C83gpla

Conditions and requirements for permits

The following conditions and/or requirements apply to permits:

- Building envelopes must be identified on any plan of subdivision in accordance with those identified in the approved development plan.
- No additional access shall be provided to the Rokewood-Shelford Road.

4.0

24/06/2021
C83gpla

Requirements for development plan

A development plan must include the following requirements:

- Demonstrate the relationship between the proposed subdivision layout, landscaping and design features and the existing heritage, topographic, environmental and visual features of the site.
- Demonstrate how the proposed subdivision and development will integrate with the township and its setting.
- Articulate a vision for the development of the site that includes a schedule of preferred building heights, materials and colours, which respond to the historic and visual sensitivities of the site.
- Include and respond to a land capability assessment, undertaken in accordance with Environmental Protection Authority Publication 746.1 *Land Capability Assessment for Onsite Domestic Wastewater Management 2003*, which demonstrates that wastewater can be treated and retained within each proposed allotment of the subdivision successfully.
- Include a 20 metre wide buffer either side of the waterway which traverses the southern portion of the site, to ensure its protection. A waterway management plan must be prepared for this waterway and the 20 metre buffer either side. The management plan must include detail of the existing environmental values, any initial stabilisation and vegetation works, a maintenance regime and any long term management actions that may be required. This plan should be developed by a suitably qualified and experienced professional.
- Respond to a topographical survey of the site with contours identified at 0.5 metre intervals to ensure development of the site is sensitive to the valley setting of the township, particularly views from the eastern entrance to the Shelford valley as well as ensuring development does not obstruct views between the Manse, Golf Hill and the Presbyterian Church.
- Identify a lot layout including building envelopes which respond to the land capability assessment, topographical survey, water management plan, vegetation management plan and overall landscaping plan including the retention of mature vegetation and provides for the protection of traditional views of the Manse site and the views between the Manse, Golf Hill and the Presbyterian Church.

- Include a stormwater management plan detailing how stormwater will be collected and treated within the subdivision and identifying the proposed methods for disposing of stormwater, with particular emphasis on removal of sediment, prevention of erosion, mitigation of flows and ultimately the protection of the Leigh River to the satisfaction of the responsible authority.
- Identify the future road network and traffic management works showing internal road networks, providing for a high level of access within the development for all vehicular and non-vehicular traffic, responding to the topography of the land and historical features including the existing driveway and entrance which must be integrated into the future road network of the site. The existing and traditional driveway shall be used as the entrance and main internal access road within the subdivision design of the site, with no additional access points from the Rokewood-Shelford Road.
- Identify and respond to projected traffic volumes created by the development of land affected by this development plan, by making provision for necessary treatments of intersections affected (including the existing and historical driveway to the site to be retained as the entrance and internal road access for the site) in accordance with AUSTRROADS Publications and Council or VicRoads requirements.
- Demonstrate that there is adequate provision of potable water to service proposed development and/or lots within the subdivision, to the satisfaction of the responsible authority.
- Include a vegetation management plan that identifies existing mature trees on the site and demonstrates how these mature trees will be protected and incorporated into the design of the subdivision and development of the site through building and effluent envelopes and the location of utility infrastructure such as roads and reticulated services. The protection of existing mature trees and avoidance of building and infrastructure should also include a three (3) metre exclusion zone radiating from the tree drip line (extent of crown).
- Provide an overall landscaping plan, in keeping with the historic context of the site and making necessary arrangements for the preservation or regeneration of existing vegetation.
- Show suitable linkages for vehicular, pedestrian and bicycle movement within and from the site to the area identified for future residential to the west of the site as well as the existing township, recreation reserve and primary school.
- Identify the staging and anticipated timing of the development.

Proposed C102gpla

SCHEDULE 14 TO CLAUSE 43.04 DEVELOPMENT PLAN OVERLAY

Shown on the planning scheme map as DPO14.

YELLOWGLEN LOW DENSITY RESIDENTIAL DEVELOPMENT

1.0

Objectives

Proposed C102gpla

To ensure a number of site specific requirements are met.

2.0

Requirement before a permit is granted

Proposed C102gpla

A permit may be granted to construct a single dwelling and associated outbuildings on any lot created before the approval date of Amendment C61 to this planning scheme provided it is the only dwelling on the lot before a development plan has been prepared to the satisfaction of the responsible authority.

3.0

Conditions and requirements for permits

24/06/2021
C83gpla

The following conditions and/or requirements apply to permits to subdivide the land:

- All residential development must be serviced with sealed roads to the satisfaction of the responsible authority.
- All residential development must be connected to reticulated sewerage and water infrastructure to the satisfaction of the responsible authority and Central Highlands Water Authority.
- An agreement under Section 173 of the Act (Section 173 agreement) applied to all lots within 500 metres of the Smythesdale Landfill Premises boundary (land zoned Special Use Zone 2) which acknowledges that part or all of the lot is within 500 metres of the Smythesdale landfill premises (land zoned Special Use Zone 2) and the Smythesdale landfill is a site of regional significance and will be in operation for an indefinite period of time.
- A Section 173 agreement or restriction applied to all allotments (excluding super lots for staging if applicable) preventing any further subdivision.

4.0

Requirements for development plan

Proposed C102gpla

A development plan must include the following requirements:

- A subdivision layout plan showing the location, dimension and area of all lots. This plan must be referred to Central Highlands Water. Any development within the south eastern area of the site must be generally consistent with the 'Proposed Subdivision Layout Lake Yellowglen' drawing no: 11118-01-DPO1-11 prepared by TGM dated 28 January 2014.
- A plan showing existing surface contours at 0.25 metre interval to Australian Height Datum.
- An overall landscaping plan that includes any vegetation that is proposed to be managed for the purposes of providing defensible space and any necessary arrangements for preserving or regenerating existing vegetation.
- An open space plan which identifies land to be dedicated for the purposes of public open space and its proposed management.
- A stormwater management plan, which identifies natural drainage lines and floodways, and provides for the integration of stormwater outfall, retardation and treatment into the landscape and the protection of water quality. The report must consider the impact and management of stormwater generated by the development, provision of upstream catchments, details of stormwater outfall and proposed management and ongoing maintenance of existing dam. The report must be completed to the satisfaction of the responsible authority.
- A traffic impact assessment report which:

- Considers the impact and management of traffic movements to and from the subject land. The report must consider the impact of traffic generated by the subject land in addition to pre-existing traffic and include proposed improvements and upgrades to the existing surrounding road network.
- Considers the impact of traffic movements at the intersections of the Glenelg Highway/Whites Road, Glenelg Highway/Heales Street and Glenelg Highway/Gardens Street. The assessment must consider the impacts of traffic generated by the fully completed Yellowglen development, namely the area affected by this schedule.
- Identifies projected traffic volumes, the impacts of increased traffic and treatments to mitigate these impacts. The assessment must also consider pedestrian and cycle links to the Smythesdale town centre. The report must recommend staging of works (if appropriate) and mechanisms to fund the works.
The traffic impact assessment report and any mitigating works (if required) must be completed to the satisfaction of the Head, Transport for Victoria and the responsible authority. All works must be carried out at no cost to Transport for Victoria or the responsible authority.
- A bushfire management report. The report must show:
 - That all lots created can achieve defensible space separation from building envelopes to the adjoining private bush properties.
 - The provision of adequate water supply to facilitate fire fighting for all lots created.
- A flora and fauna assessment management plan to assist in the protection and management of any identified environmental assets to the satisfaction of the responsible authority.
- Details of existing vegetation to be retained and trees to be removed. This must include a written explanation of the steps that have been taken to:
 - Avoid the removal of native vegetation that makes a significant contribution to Victoria's biodiversity.
 - Minimise impacts on Victoria's biodiversity.
 - Provide an offset in a manner that makes a contribution to Victoria's biodiversity that is equivalent to the contribution made by the native vegetation to be removed.
- Where required, a flood risk report that must consider the following, where applicable:
 - Whether the proposed use or development could be located on flood free land or land with a lesser flood hazard outside of the identified flood extent.
 - The susceptibility of the development to flooding and flood damage.
 - The potential flood risk to life, health and safety associated with the development.
 - A flood study to address flood risk factors including (but not limited to):
 - The frequency, duration, extent, depth and velocity of flooding of the site and access way during a 1 per cent AEP flood event.
 - The flood warning time available.
 - The danger to the occupants of the development, other floodplain residents and emergency personnel if the site or access way is flooded.

- The effect of the development on redirecting or obstructing floodwater, stormwater or drainage water and the effect of the development on reducing flood storage and increasing flood levels and flow velocities. No floodplain storage is to be lost as part of any development.
- The effects of the development on river health values including wetlands, natural habitat, stream stability, erosion, environmental flows, water quality and sites of scientific significance.
- A subdivision layout plan which:
 - Ensures any lot fronting and within 75 metres of Bykersmas Road is a minimum of 1 hectare, with a minimum frontage of 100 metres. This only applies to land north of Lot 7 on Plan of Subdivision 608426 to the intersection of Craddocks Road. These lots must not be accessed directly from Bykersmas Road.
 - Provides for main vehicle access points towards the south of the site to minimise traffic impacts on adjoining properties to the north.
 - Provides convenient and safe pedestrian and cycle networks with linkages to adjoining development, open space and facilities such as schools, shops and sporting grounds.
 - Includes wide road reserves capable of accommodating services, footpath infrastructure and landscaping.
 - Details of road reserve widths including typical cross sections of each road type and intended function of road (e.g. bike path, drainage, landscaping).
 - Details of proposed sewer rising main and proposed water main alignment external to the subject site.
 - Makes provision for waterway corridors of recommended width along the full extent of designated waterways within the subject property. Tributaries of these waterways must also be protected with a buffer.
 - Considers the topography of the land, particularly with regard to the provision of useable open space, site elements such as vegetation, waterways or other significant features and physical infrastructure such as roads, reticulated services (water, sewer, drainage), retardation basins and stormwater quality treatment
 - Shows the location of any major infrastructure easements both internal and external to the site
 - Identifies development stages if proposed.

45.0301/07/2021
VC203**ENVIRONMENTAL AUDIT OVERLAY**

Shown on the planning scheme map as EAO.

Purpose

To implement the Municipal Planning Strategy and the Planning Policy Framework.

To ensure that potentially contaminated land is suitable for a use which could be significantly adversely affected by any contamination.

Application

This provision applies to land in an Environmental Audit Overlay and applies whether or not a permit is required.

45.03-104/05/2022
VC210**Requirement**

Before a sensitive use (residential use, child care centre, kindergarten, pre-school centre, primary school, even if ancillary to another use), children's playground or secondary school commences or before the construction or carrying out of buildings and works in association with these uses commences:

- A preliminary risk screen assessment statement in accordance with the *Environment Protection Act 2017* must be issued stating that an environmental audit is not required for the use or the proposed use; or
- An environmental audit statement under Part 8.3 of the *Environment Protection Act 2017* must be issued stating that the land is suitable for the use or proposed use; or
- A certificate of environmental audit must be issued for the land in accordance with Part IXD of the *Environment Protection Act 1970*; or
- A statement of environmental audit must be issued for the land in accordance with Part IXD of the *Environment Protection Act 1970* stating that the environmental conditions of the land are suitable for the use or proposed use.

Exemption from requirement

The requirement for a preliminary risk screen assessment statement, an environmental audit statement, a certificate of environmental audit or a statement of environmental audit in this provision does not apply to the construction or carrying out of buildings and works if:

- The buildings and works are associated with an existing sensitive use, secondary school or children's playground, included in Clause 62.02-1 or 62.02-2, and the soil is not disturbed;
- The buildings and works are required by the Environment Protection Authority or an environmental auditor appointed under the *Environment Protection Act 2017* to make the site suitable for use; or
- The buildings and works are reasonably required by environmental auditor appointed under the *Environment Protection Act 2017* or the *Environment Protection Act 1970* to undertake a preliminary risk screen assessment or environmental audit.

31/07/2018
VC148**SCHEDULE TO CLAUSE 51.01 SPECIFIC SITES AND EXCLUSIONS****1.0**

Proposed C102gpla

Specific sites and exclusions

Address of land	Title of incorporated document
45 Pioneer Ridge Road, Meredith, (Crown Allotment 28F, Parish of Meredith, Vol.10910, Fol.681)	45 Pioneer Ridge Road, Meredith, Crown Allotment 28F, Parish of Meredith, Vol.10910, Fol.681 (May 2014)
Ryans Road, Gheringhap	Ryans Road, Gheringhap (March 1999)
The Mildura Line (Gheringhap to Yelta) shown on the project area maps in the incorporated document.	Rail Gauge Standardisation Project, Integrated Approval Requirements (Department of Infrastructure, December 2002)
The existing rail corridor for the ARTC Standard Gauge Western Mainline shown on the project area maps for the Rail Upgrades at Geelong Port Project.	Rail Upgrades at Geelong Port Project (May 2010)

SCHEDULE TO CLAUSE 72.03 WHAT DOES THIS PLANNING SCHEME CONSIST OF?**1.0**

Proposed C102gpla

Maps comprising part of this planning scheme:

- 1, 1BMO, 1ESO, 1LSIO-FO, 1SMO, 1VPO
- 2, 2BMO, 2ESO, 2HO, 2LSIO-FO, 2SMO, 2VPO
- 3, 3BMO, 3DDO, 3ESO, 3HO, 3LSIO-FO, 3SMO, 3VPO
- 4, 4BMO, 4DDO, 4ESO, 4HO, 4LSIO-FO, 4SLO, 4VPO
- 5, 5BMO, 5DDO, 5DPO, 5ESO, 5ESO3, 5HO, 5LSIO-FO, 5SLO, 5SMO, 5VPO
- 6, 6BMO, 6DDO, 6ESO, 6HO, 6LSIO-FO, 6SLO, 6SMO, 6VPO
- 7, 7BMO, 7DDO, 7DPO, 7ESO, 7ESO3, 7HO, 7LSIO-FO, 7SLO, 7SMO, 7VPO
- 8, 8BMO, 8ESO, 8HO, 8LSIO-FO, 8VPO
- 9, 9BMO, 9HO, 9VPO
- 10, 10BMO, 10DDO, 10ESO, 10ESO3, 10HO, 10LSIO-FO, 10SLO, 10SMO, 10VPO
- 11, 11BMO, 11ESO3, 11HO, 11LSIO-FO, 11SLO, 11SMO, 11VPO
- 12, 12BMO, 12ESO, 12HO, 12LSIO-FO, 12SMO, 12VPO
- 13, 13BMO, 13DDO, 13ESO, 13ESO3, 13HO, 13LSIO-FO, 13RO, 13SCO, 13SMO, 13VPO
- 14, 14DDO, 14HO, 14SLO, 14SMO, 14VPO
- 15, 15DDO, 15ESO, 15HO, 15LSIO-FO, 15SCO, 15SMO, 15VPO
- 16, 16BMO, 16ESO, 16ESO3, 16HO, 16LSIO-FO, 16SCO, 16SLO, 16SMO, 16VPO
- 17, 17BMO, 17DDO, 17DPO, 17ESO, 17ESO3, 17HO, 17LSIO-FO, 17PAO, 17SLO, 17SMO, 17VPO
- 18, 18DDO, 18ESO3, 18HO, 18LSIO-FO, 18PAO, 18SLO, 18SMO, 18VPO
- 19, 19DDO, 19DPO, 19ESO, 19ESO3, 19HO, 19LSIO-FO, 19SLO, 19SMO
- 20, 20BMO, 20DDO, 20ESO, 20ESO3, 20HO, 20LSIO-FO, 20SLO, 20SMO, 20VPO
- 21, 21BMO, 21ESO3, 21HO, 21LSIO-FO, 21SLO
- 22, 22ESO, 22LSIO-FO, 22SCO, 22SMO, 22VPO
- 23, 23ESO, 23HO, 23LSIO-FO, 23SCO, 23SLO, 23SMO, 23VPO
- 24, 24BMO, 24DDO, 24DPO, 24ESO, 24ESO3, 24HO, 24LSIO-FO, 24SLO, 24SMO, 24VPO
- 25, 25DDO, 25DPO, 25ESO, 25HO, 25LSIO-FO, 25SLO, 25SMO, 25VPO
- 26, 26BMO, 26DDO, 26ESO, 26HO, 26LSIO-FO, 26SLO
- 27, 27BMO, 27DDO, 27DPO, 27EAO, 27ESO, 27HO, 27LSIO-FO, 27SLO, 27SMO
- 28, 28BMO, 28DDO, 28DPO, 28ESO, 28ESO3, 28HO, 28LSIO-FO, 28PAO, 28SCO, 28SLO, 28SMO, 28VPO
- 29, 29DDO, 29DPO, 29ESO, 29ESO3, 29HO, 29LSIO-FO, 29SLO, 29SMO, 29VPO

SCHEDULE TO CLAUSE 72.04 INCORPORATED DOCUMENTS

1.0

Proposed C102gpla

Incorporated documents

Name of document	Introduced by:
<i>45 Pioneer Ridge Road, Meredith, Crown Allotment 28F, Parish of Meredith, Vol.10910, Fol.681 (May 2014)</i>	C69
<i>Batesford Structure Plan (2001)</i>	C9
<i>Bannockburn Heritage Precinct Statement of Significance (Golden Plains Shire Council, 2020)</i>	C90gpla
<i>Strategic Bushfire Risk Assessment for Bannockburn Growth Plan Investigation Area (Ecology & Heritage Partners Pty Ltd, August 2020)</i>	C94gpla
<i>Clontarf Homestead, 4 Wallace St, Meredith, Heritage Statement of Significance (Lorraine Huddle Heritage Consultant, May 2022)</i>	C101gpla
<i>Corindhap Heritage Precinct Statement of Significance (Golden Plains Shire Council, 2020)</i>	C90gpla
<i>Gheringhap Service Station Advertising Signage Incorporated Document (July 2020)</i>	C89gpla
<i>Golden Plains Wind Farm Incorporated Document (May 2022)</i>	C100gpla
<i>Infrastructure Design Manual (Local Government Infrastructure Design Association, 2022)</i>	C102gpla
<i>Inverleigh Heritage Precinct Statement of Significance (Golden Plains Shire Council, 2020)</i>	C90gpla
<i>Lethbridge Heritage Precinct statement of Significance (Golden Plains Shire Council, 2020)</i>	C90gpla
<i>Linton Heritage Precinct Statement of Significance (Golden Plains Shire Council, 2020)</i>	C90gpla
<i>Meredith Heritage Precinct Statement of Significance (Golden Plains Shire Council, 2020)</i>	C90gpla
<i>Pollocksford Bridge Statement of Significance (Ecology and Heritage Partners Pty Ltd, July 2020)</i>	GC183
<i>Rail Gauge Standardisation Project, Integrated Approval Requirements (Department of Infrastructure, December 2002)</i>	VC17
<i>Rail Upgrades at Geelong Port Project (May 2010)</i>	C54
<i>Restructure Plan No. 1 – Illabarook Environs (Golden Plains Shire Council, February 2006)</i>	C21
<i>Restructure Plan No. 2 – Taylors Road Haddon (Golden Plains Shire Council, June 2007)</i>	C31
<i>Rokewood Heritage Precinct Statement of Significance (Golden Plains Shire Council, 2020)</i>	C90gpla
<i>Ryans Road, Gheringhap (March 1999)</i>	NPS1
<i>Scarsdale Newton Heritage Precinct Statement of Significance (Golden Plains Shire Council, 2019)</i>	C90gpla
<i>Shelford Heritage Precinct Statement of Significance (Golden Plains Shire Council, 2020)</i>	C90gpla
<i>Smythesdale Heritage Precinct Statement of Significance (Golden Plains Shire Council, 2020)</i>	C90gpla
<i>Steiglitz Heritage Precinct Statement of Significance (Golden Plains Shire Council, 2020)</i>	C90gpla

SCHEDULE TO CLAUSE 72.08 BACKGROUND DOCUMENTS**1.0**

Proposed C102gpla

Background documents

Name of background document	Amendment number - clause reference
<i>Bannockburn Town Centre Investment Strategy</i> (Connell Wagner, 2008)	C46 Clauses 02 and 11
<i>Bannockburn Growth Plan</i> (Victorian Planning Authority, May 2021)	C94gpla Clauses 02 and 11
<i>Bruce's Creek Master Plan</i> (Land Design Partnership, 2009)	C59 Clauses 02 and 11
<i>Corangamite Catchment Management Authority Floodplain Management Strategy</i> (Corangamite Catchment Management Authority, April 2002)	Clauses 02, 12, 13 and 19
<i>Corangamite Regional Catchment Strategy 2021-2027</i> (Corangamite Catchment Management Authority, 2021)	Clauses 02, 12, 13 and 19
<i>Corangamite Waterway Strategy</i> (Corangamite Catchment Management Authority, 2014)	Clauses 02, 12, 13 and 19
<i>Gheringhap Structure Plan</i> (Parsons Brinckerhoff, December 2012)	C62 Clauses 02 and 11
<i>Golden Plains Heritage Study Stage 1</i> (Lorraine Huddle, 2004)	C55 Clauses 02 and 15
<i>Golden Plains Heritage Study Stage 2</i> (Heritage Matters, 2009)	C55 Clauses 02 and 15
<i>Golden Plains Rural Land Use Strategy</i> (Parsons Brinckerhoff, 2008)	C40 Clauses 02 and 14
<i>Infrastructure Design Manual</i> (Local Government Infrastructure Design Association, 2022)	Clauses 02 and 19
<i>Inverleigh Structure Plan</i> (Golden Plains Shire, 2019)	C87gpla Clauses 02 and 11
<i>Northern Settlement Strategy</i> (Golden Plains Shire, 2019)	C85gpla Clauses 02 and 11
<i>Review of south east area Golden Plains Shire</i> (Parsons Brinckerhoff, 2007)	C45 Clauses 02 and 11
<i>Smythesdale Urban Design Framework</i> (Michael Smith and Associates, March 2006)	C36 Clauses 02 and 11
<i>Strategic Bushfire Risk Assessment for the Bannockburn Growth Plan Investigation Area</i> (Ecology and Heritage Partners Pty Ltd, August 2020)	C94gpla Clause 11
<i>Teesdale Structure Plan</i> (Golden Plains Shire, October 2021)	C92gpla Clause 02 and 11

SCHEDULE TO CLAUSE 74.01 APPLICATION OF ZONES, OVERLAYS AND PROVISIONS**1.0**

Proposed C102gpla

Application of zones, overlays and provisions

This planning scheme applies the following zones, overlays and provisions to implement the Municipal Planning Strategy and the objectives and strategies in Clauses 11 to 19:

- General Residential Zone to:
 - sewerred residential areas.
 - established and proposed residential areas.
- Low Density Residential Zone:
 - with minimum lot sizes to short, medium and longer term growth areas, as indicated on the Inverleigh Structure Plan.
 - to residential areas in and around the major towns.
- Rural Living Zone to existing rural residential areas on larger allotments.
- Commercial 1 Zone to:
 - commercial precincts.
 - commercial areas within the Bannockburn Town Centre.
 - commercial areas in larger townships.
- Commercial 2 Zone in Smythesdale.
- Township Zone:
 - to facilitate appropriate commercial development smaller townships.
 - for smaller townships where the separation of land uses is not critical to the function of the town.
 - within the Bannockburn Town Centre for mixed use development.
- Rural Activity Zone to designated areas in the Moorabool Valley.
- Farming Zone:
 - to the majority of broad acre agricultural land.
 - to all agricultural land developed for plantations.
 - schedule with a 100 hectare minimum subdivision size, to prevent the fragmentation of agricultural land and ensure that lots that are created are suited to broad scale agriculture.
- Rural Conservation Zone to areas with biodiversity values that should be protected.
- Industrial 1 Zone to existing industrial precincts.
- Bushfire Management Overlay to areas identified by the Country Fire Authority and the responsible authority as subject to fire hazard.
- Design and Development Overlay to:
 - land within the Willow Brae Development.
 - the Bannockburn Town Centre.
 - low density residential development.
- Development Plan Area Overlay:
 - for large undeveloped areas zoned for urban development.
- Environmental Significance Overlay to:

GOLDEN PLAINS PLANNING SCHEME

- areas of identified environmental importance.
- water catchment areas, watercourses, Enfield State Park, Mt Misery Creek, two areas at Dereel, Smythesdale, Yarrowee Creek.
- Floodway Overlay and Land Subject to Inundation Overlay to:
 - areas subject to inundation within Smythesdale.
 - floodplains and areas subject to inundation within Inverleigh as identified in the mapping undertaken by the Corangamite Catchment Management Authority.
- Floodway Overlay to areas subject to high velocity flooding.
- Heritage Overlay to buildings, places and precincts of identified heritage value as listed in the Schedule to the Heritage Overlay.
- Land Subject to Inundation Overlay to areas subject to inundation.
- Salinity Management Overlay to areas identified as being subject to the effects of salinity.
- Significant Landscape Overlay to various landscapes, avenues of honour and settings across the Golden Plains municipality that are of natural significance.
- Vegetation Protection Overlay to areas of identified flora and fauna importance.

09/07/2020
C90gpla**SCHEDULE TO CLAUSE 74.02 FURTHER STRATEGIC WORK****1.0**

Proposed C102gpla

Further strategic work

- Prepare a local policy to protect farming land from inappropriate land uses and to guide dwellings and subdivision in the Farming Zone.
- Prepare a Design and Development Overlay as part of any future rezoning to rezone the area north of Heales Street and adjacent to the Brooke Street in Smythesdale from Township Zone to Commercial 1 Zone to provide for expansion of the commercial area.
- Prepare precinct structure plans in conjunction with rezoning land to facilitate urban development in the south east and south west precincts identified on the *Bannockburn Growth Plan* (Victorian Planning Authority, May 2021).
- Prepare a development plan in conjunction with rezoning land to facilitate urban development in the north west development plan area identified on the *Bannockburn Growth Plan* (Victorian Planning Authority, May 2021).
- Investigate a second east-west arterial road for Bannockburn with the dual purpose of servicing the growth area and re-routing through-freight vehicles out of the town centre.
- Investigate additional crossing points over Bruce's Creek to facilitate east-west movement across Bannockburn.
- Investigate modifications to High Street through the town centre to create a streetscape that is responsive to pedestrian and cycling needs and which discourages through-freight vehicle movements.
- Investigate growth opportunities in Haddon and Cambrian Hill.
- Review the *Smythesdale Urban Design Framework* (Michael Smith and Associates, March 2006).
- Undertake the following assessment work within the Teesdale Future Growth Investigation Area prior to rezoning:
 - Land supply and demand analysis for the township and in the context of the wider municipality,
 - Biodiversity including native vegetation,
 - Bushfire risk,
 - Flooding impact,
 - Drainage infrastructure,
 - Sewer servicing,
 - Community and social infrastructure in the context of the broader region,
 - Landfill buffer requirements.
- Prepare the Bannockburn South East Precinct Structure Plan.
- Prepare the Smythesdale Structure Plan.
- Prepare the Haddon Structure Plan.
- Implement a Development Community Contribution Policy.
- Implement further sustainable building and energy efficient design requirements.
- Prepare a Developer Contributions Policy.