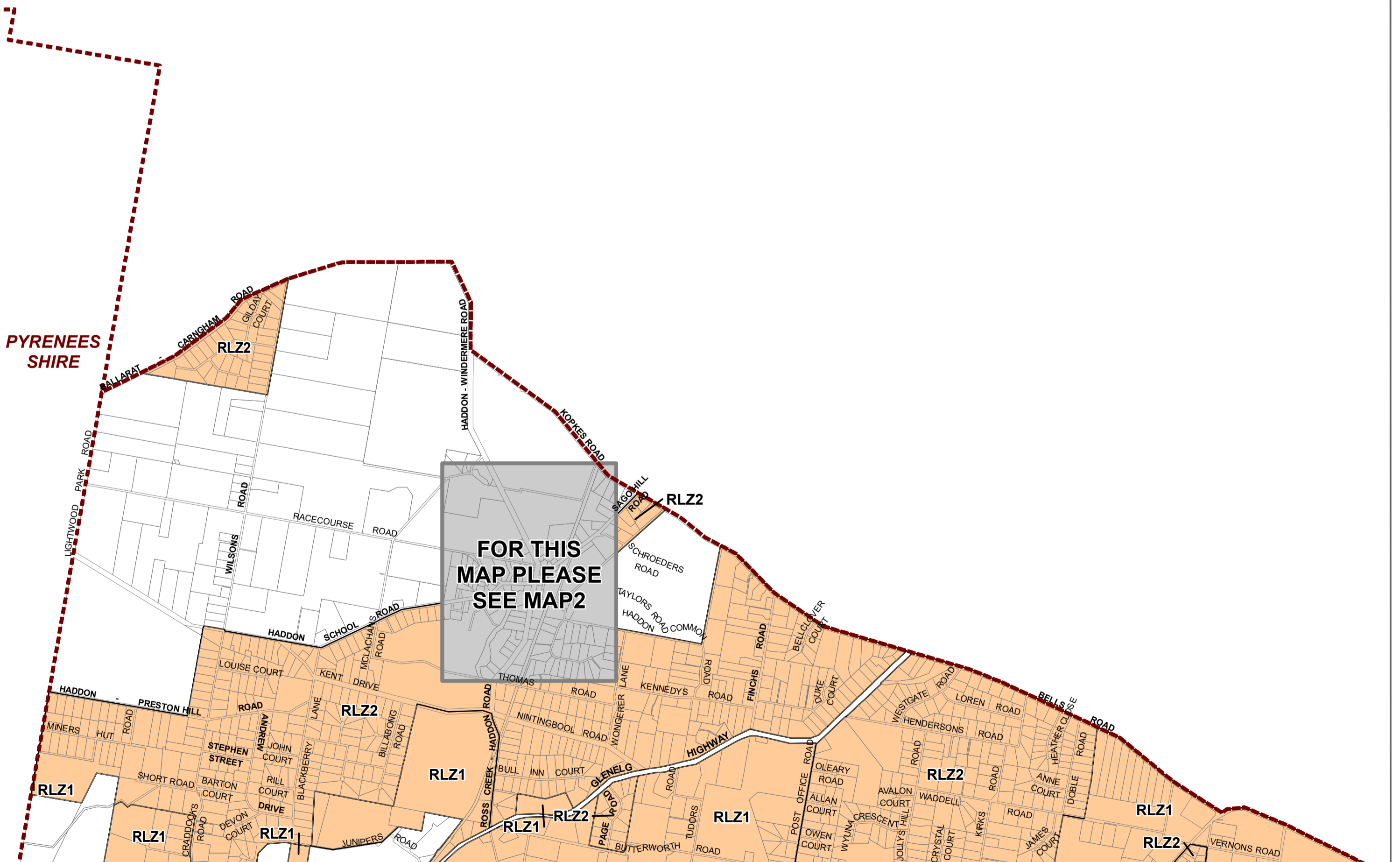


BALLARAT CITY



<p>LEGEND</p> <p> RLZ - Rural Living Zone</p> <p> Municipal Boundary</p>	<p>Disclaimer</p> <p>This publication may be of assistance to you but the State of Victoria and its employees do not guarantee that the publication is without flaw of any kind or is wholly appropriate for your particular purposes and therefore disclaims all liability for any error, loss or other consequence which may arise from you relying on any information in this publication.</p> <p>© The State of Victoria Department of Transport and Planning 2023</p>	<p>0 1,750 3,500</p> <p>Meters</p> <p>Australian Map Grid Zone 54</p> <p> Planning Group Print Date: 02/03/2023 Amendment Version: 1</p> <p> VICTORIA State Government</p> <p>Department of Transport and Planning</p>	<p>INDEX TO ADJOINING SCHEME MAPS</p>
---	---	---	--

GOLDEN PLAINS PLANNING SCHEME - LOCAL PROVISION AMENDMENT C102gpla

BALLARAT
CITY

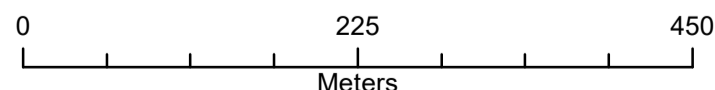


LEGEND
 RLZ - Rural Living Zone

Municipal Boundary

Disclaimer
 This publication may be of assistance to you but the State of Victoria and its employees do not guarantee that the publication is without flaw of any kind or is wholly appropriate for your particular purposes and therefore disclaims all liability for any error, loss or other consequence which may arise from you relying on any information in this publication.

© The State of Victoria Department of Transport and Planning 2023



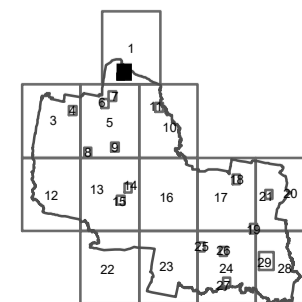
Australian Map Grid Zone 54

Planning Group
 Print Date: 26/10/2023
 Amendment Version: 2

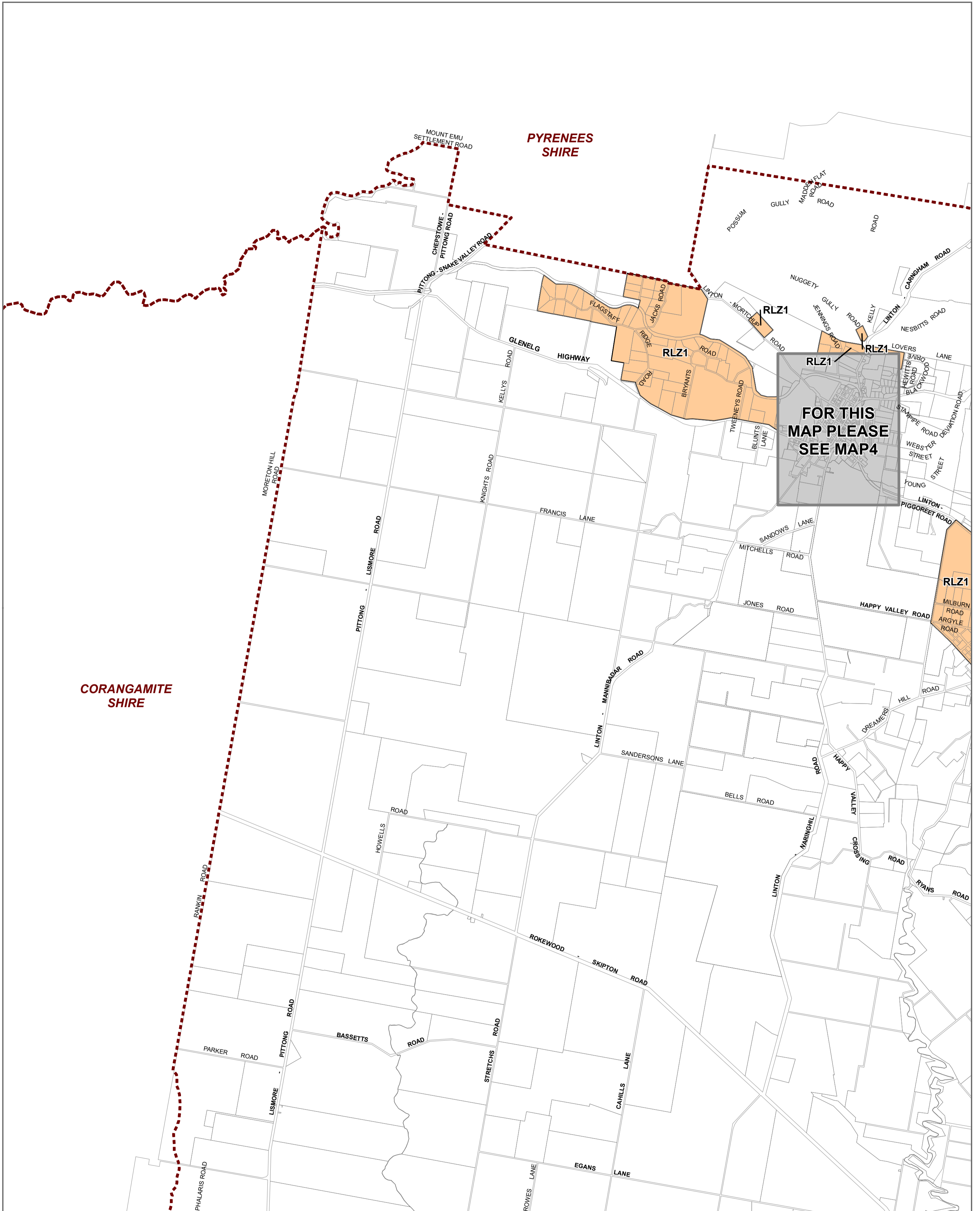


Department of Transport and Planning

INDEX TO ADJOINING SCHEME MAPS



GOLDEN PLAINS PLANNING SCHEME - LOCAL PROVISION AMENDMENT C102gpla

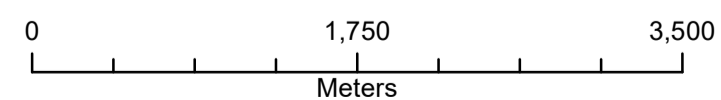


**FOR THIS
MAP PLEASE
SEE MAP4**

LEGEND
 RLZ - Rural Living Zone

Municipal Boundary

Disclaimer
 This publication may be of assistance to you but the State of Victoria and its employees do not guarantee that the publication is without flaw of any kind or is wholly appropriate for your particular purposes and therefore disclaims all liability for any error, loss or other consequence which may arise from you relying on any information in this publication.
 © The State of Victoria Department of Transport and Planning 2023



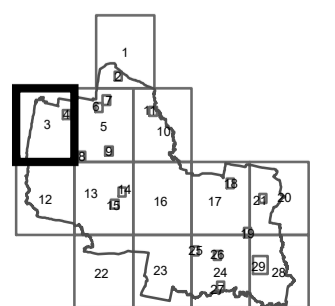
Australian Map Grid Zone 54


 Planning Group
 Print Date: 02/03/2023
 Amendment Version: 1

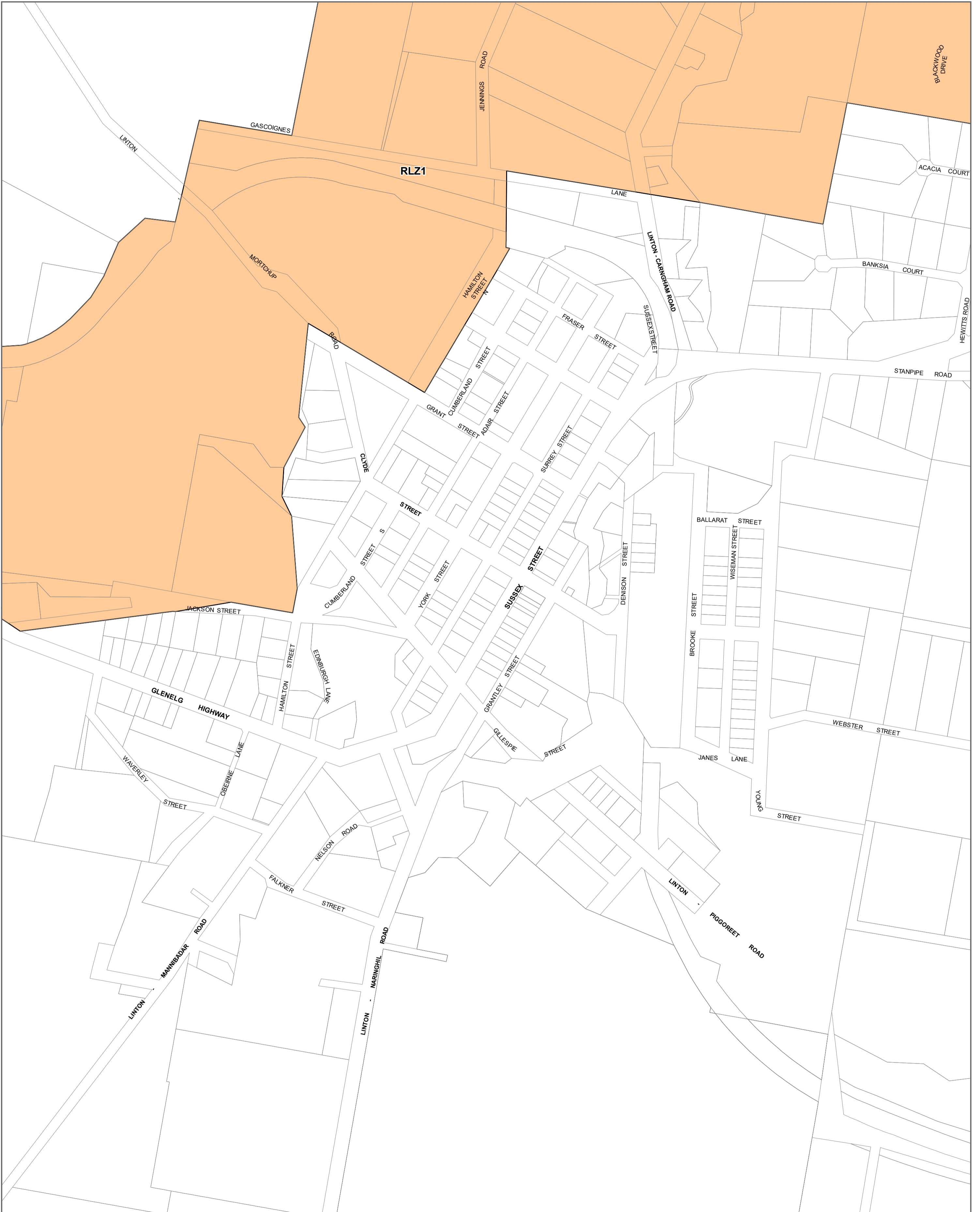


Department of Transport and Planning

INDEX TO ADJOINING SCHEME MAPS



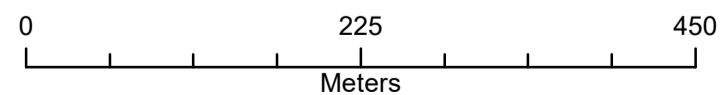
GOLDEN PLAINS PLANNING SCHEME - LOCAL PROVISION AMENDMENT C102gpla



LEGEND
 RLZ - Rural Living Zone

Municipal Boundary

Disclaimer
 This publication may be of assistance to you but the State of Victoria and its employees do not guarantee that the publication is without flaw of any kind or is wholly appropriate for your particular purposes and therefore disclaims all liability for any error, loss or other consequence which may arise from you relying on any information in this publication.
 © The State of Victoria Department of Transport and Planning 2023



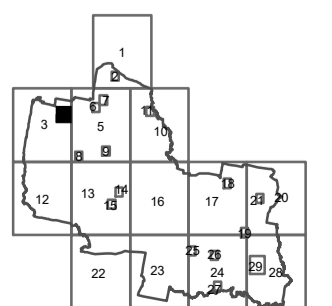
Australian Map Grid Zone 54


 Planning Group
 Print Date: 02/03/2023
 Amendment Version: 1

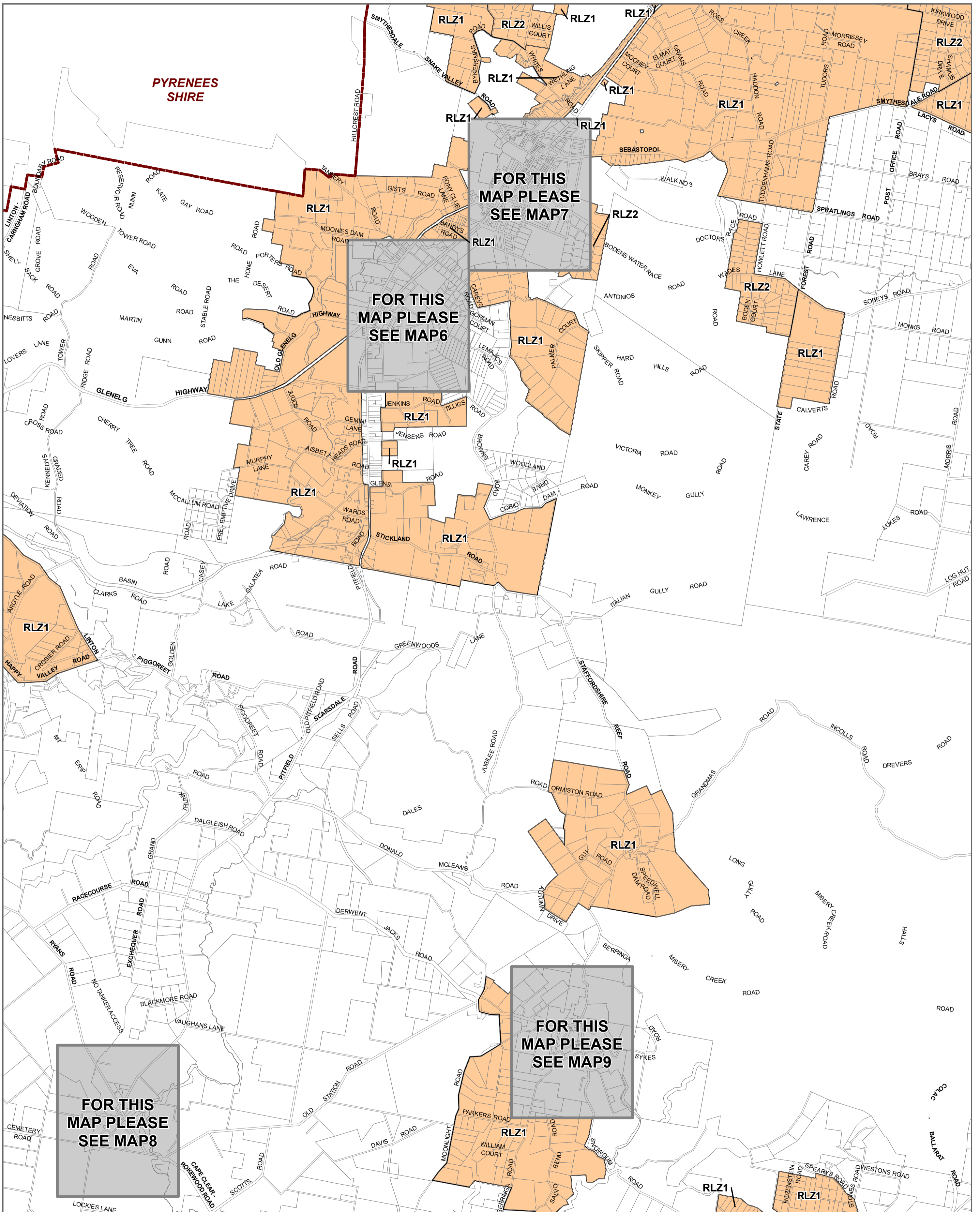


Department of Transport and Planning

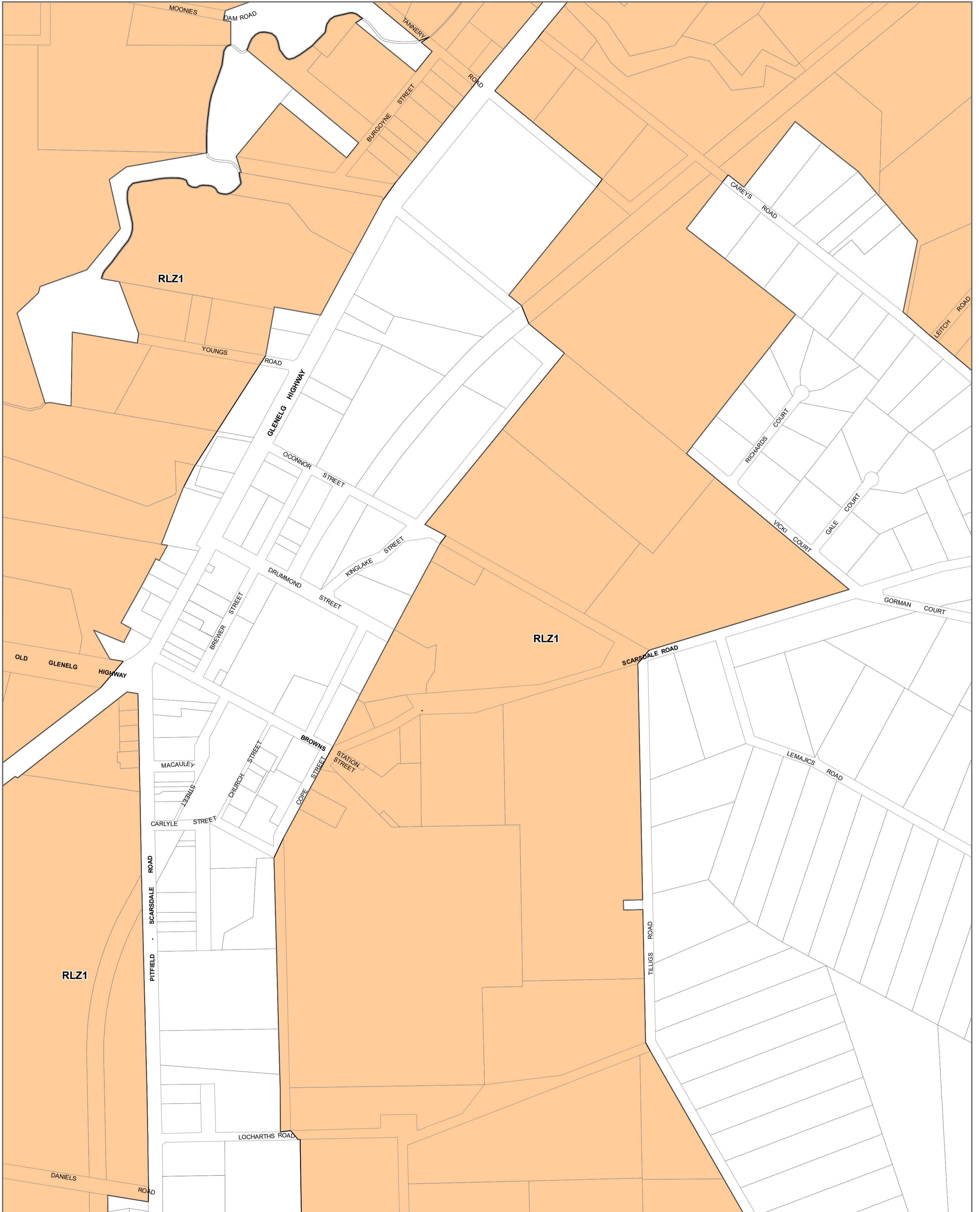
INDEX TO ADJOINING SCHEME MAPS



GOLDEN PLAINS PLANNING SCHEME - LOCAL PROVISION AMENDMENT C102gpla



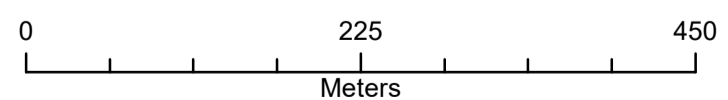
<p>LEGEND</p> <p> RLZ - Rural Living Zone</p> <p> Municipal Boundary</p>	<p><small>Disclaimer</small> This publication may be of assistance to you but the State of Victoria and its employees do not guarantee that the publication is without flaw of any kind or is wholly appropriate for your particular purposes and therefore disclaims all liability for any error, loss or other consequence which may arise from you relying on any information in this publication.</p> <p><small>© The State of Victoria Department of Transport and Planning 2023</small></p>	<p>0 1,750 3,500</p> <p>Meters</p> <p>Australian Map Grid Zone 54</p>	<p>INDEX TO ADJOINING SCHEME MAPS</p>
<p>Planning Group Print Date: 02/03/2023 Amendment Version: 1</p>	<p>VICTORIA State Government</p>	<p>Department of Transport and Planning</p>	



LEGEND
 RLZ - Rural Living Zone

Municipal Boundary

Disclaimer
 This publication may be of assistance to you but the State of Victoria and its employees do not guarantee that the publication is without flaw of any kind or is wholly appropriate for your particular purposes and therefore disclaims all liability for any error, loss or other consequence which may arise from you relying on any information in this publication.
 © The State of Victoria Department of Transport and Planning 2023



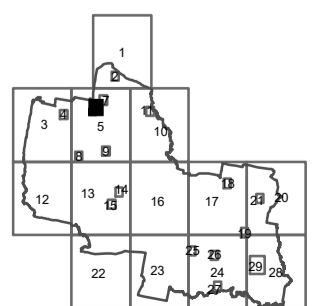
Australian Map Grid Zone 54

Planning Group
 Print Date: 02/03/2023
 Amendment Version: 1

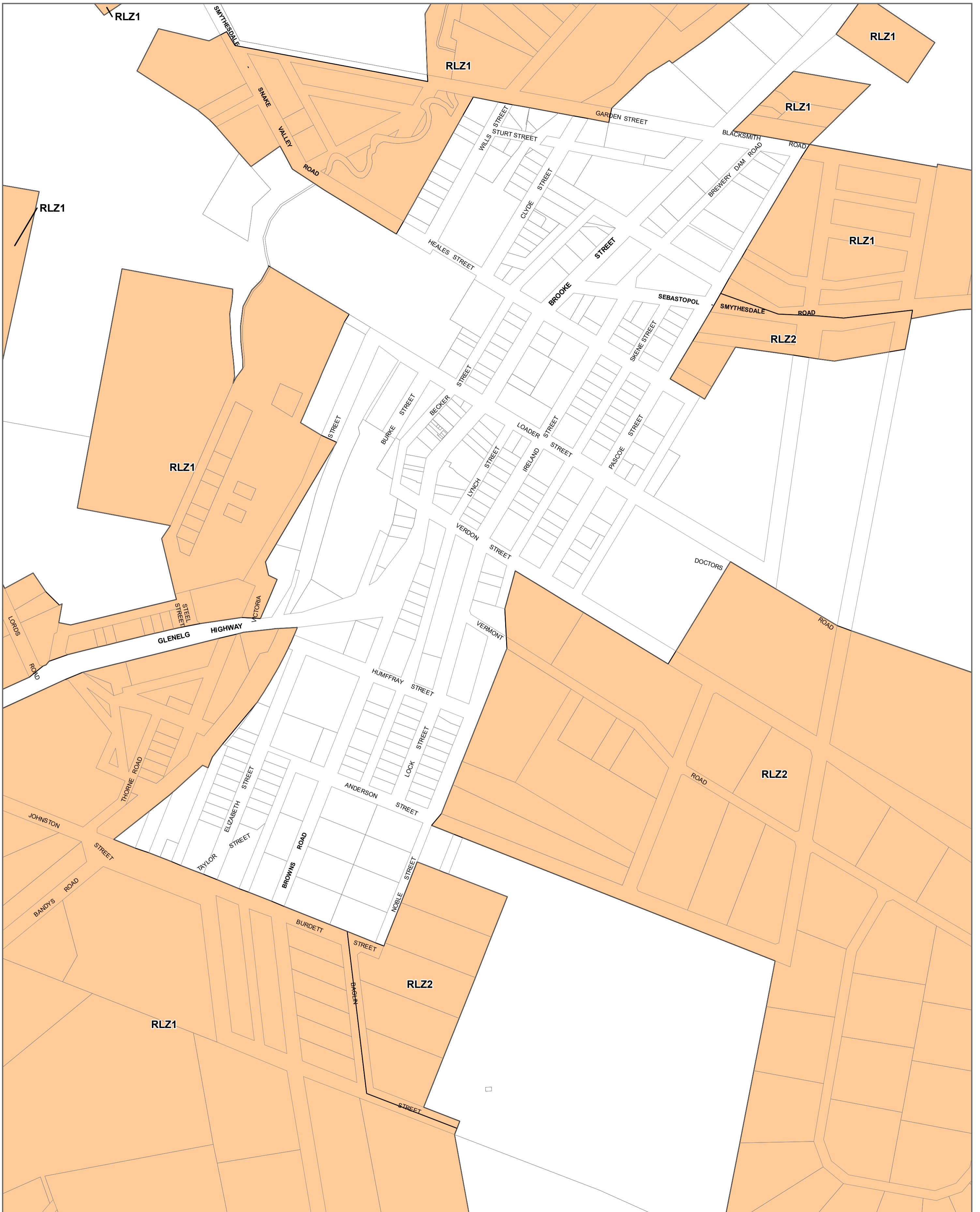


Department of Transport and Planning

INDEX TO ADJOINING SCHEME MAPS



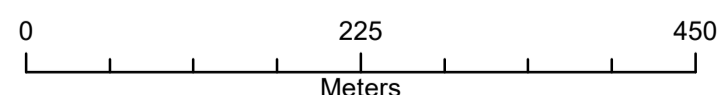
GOLDEN PLAINS PLANNING SCHEME - LOCAL PROVISION AMENDMENT C102gpla



LEGEND
 RLZ - Rural Living Zone

Municipal Boundary

Disclaimer
 This publication may be of assistance to you but the State of Victoria and its employees do not guarantee that the publication is without flaw of any kind or is wholly appropriate for your particular purposes and therefore disclaims all liability for any error, loss or other consequence which may arise from you relying on any information in this publication.
 © The State of Victoria Department of Transport and Planning 2023



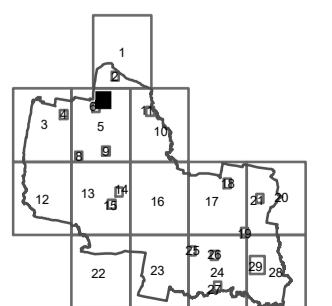
Australian Map Grid Zone 54

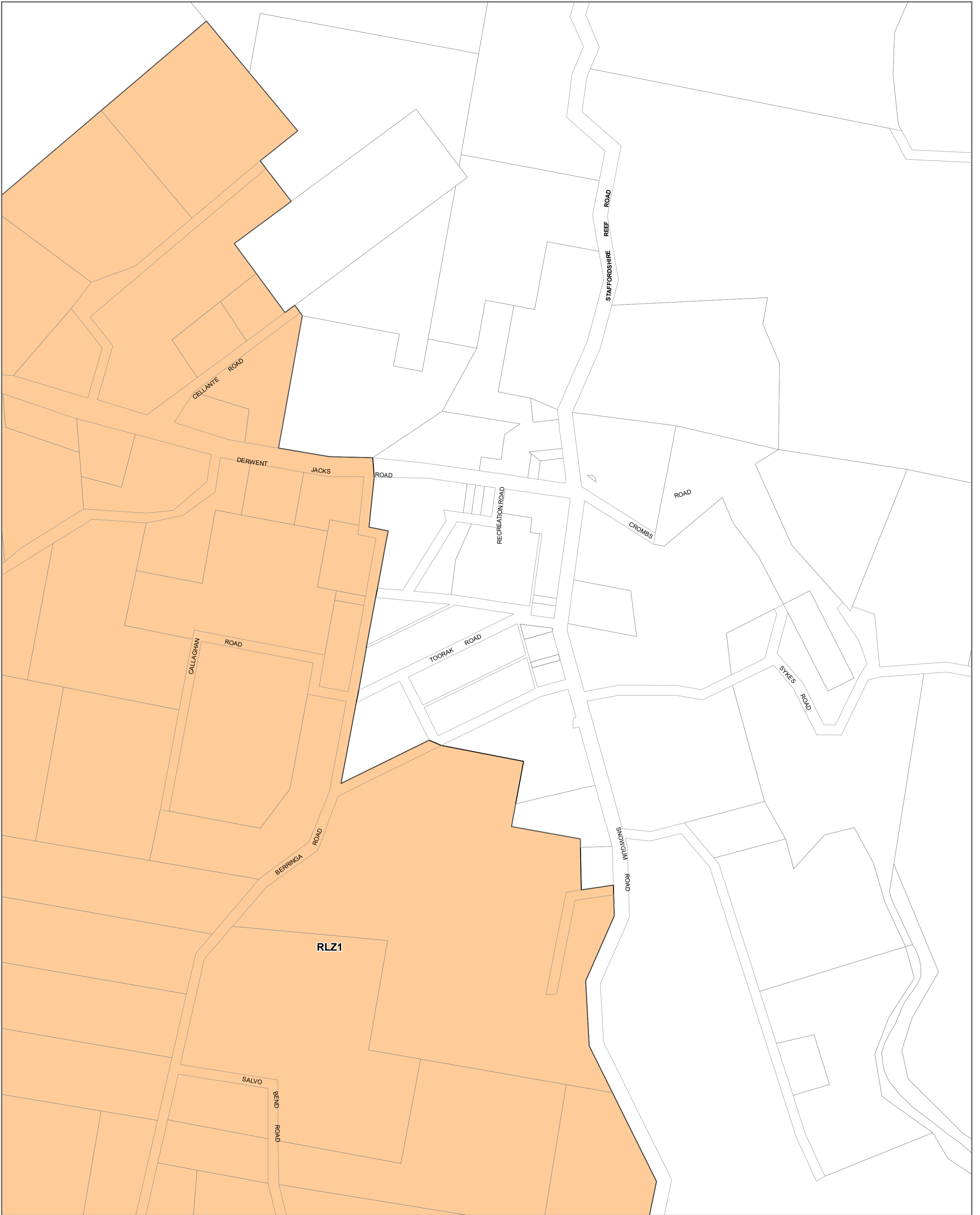

 Planning Group
 Print Date: 02/03/2023
 Amendment Version: 1



Department of Transport and Planning

INDEX TO ADJOINING SCHEME MAPS

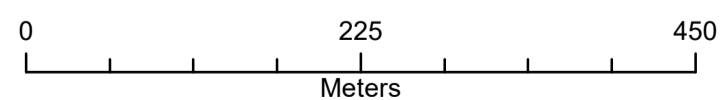




LEGEND
 RLZ - Rural Living Zone

Municipal Boundary

Disclaimer
 This publication may be of assistance to you but the State of Victoria and its employees do not guarantee that the publication is without flaw of any kind or is wholly appropriate for your particular purposes and therefore disclaims all liability for any error, loss or other consequence which may arise from you relying on any information in this publication.
 © The State of Victoria Department of Transport and Planning 2023



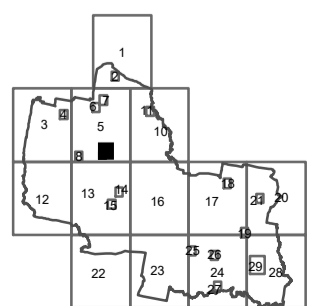
Australian Map Grid Zone 54

Planning Group
 Print Date: 02/03/2023
 Amendment Version: 1

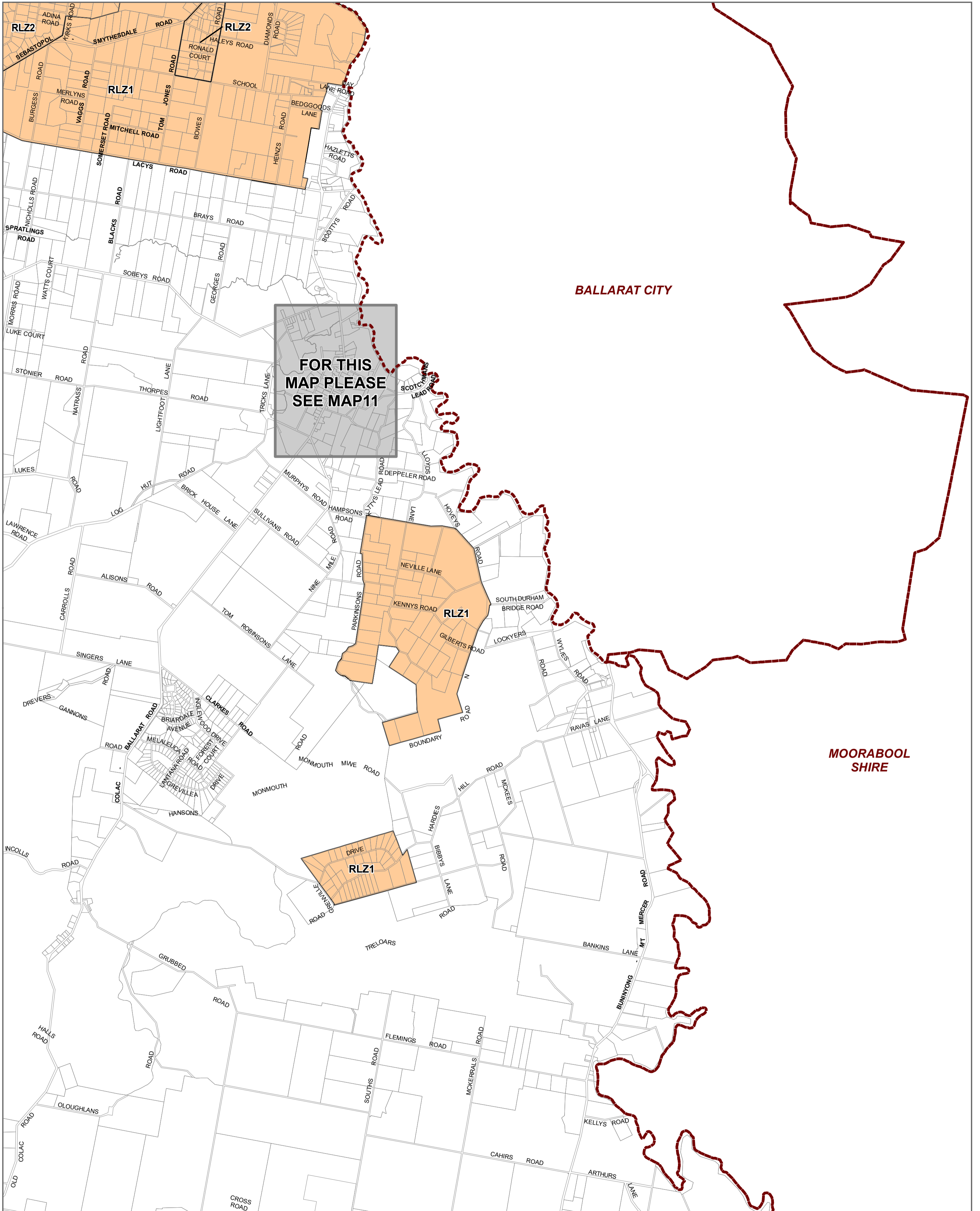


Department of Transport and Planning

INDEX TO ADJOINING SCHEME MAPS

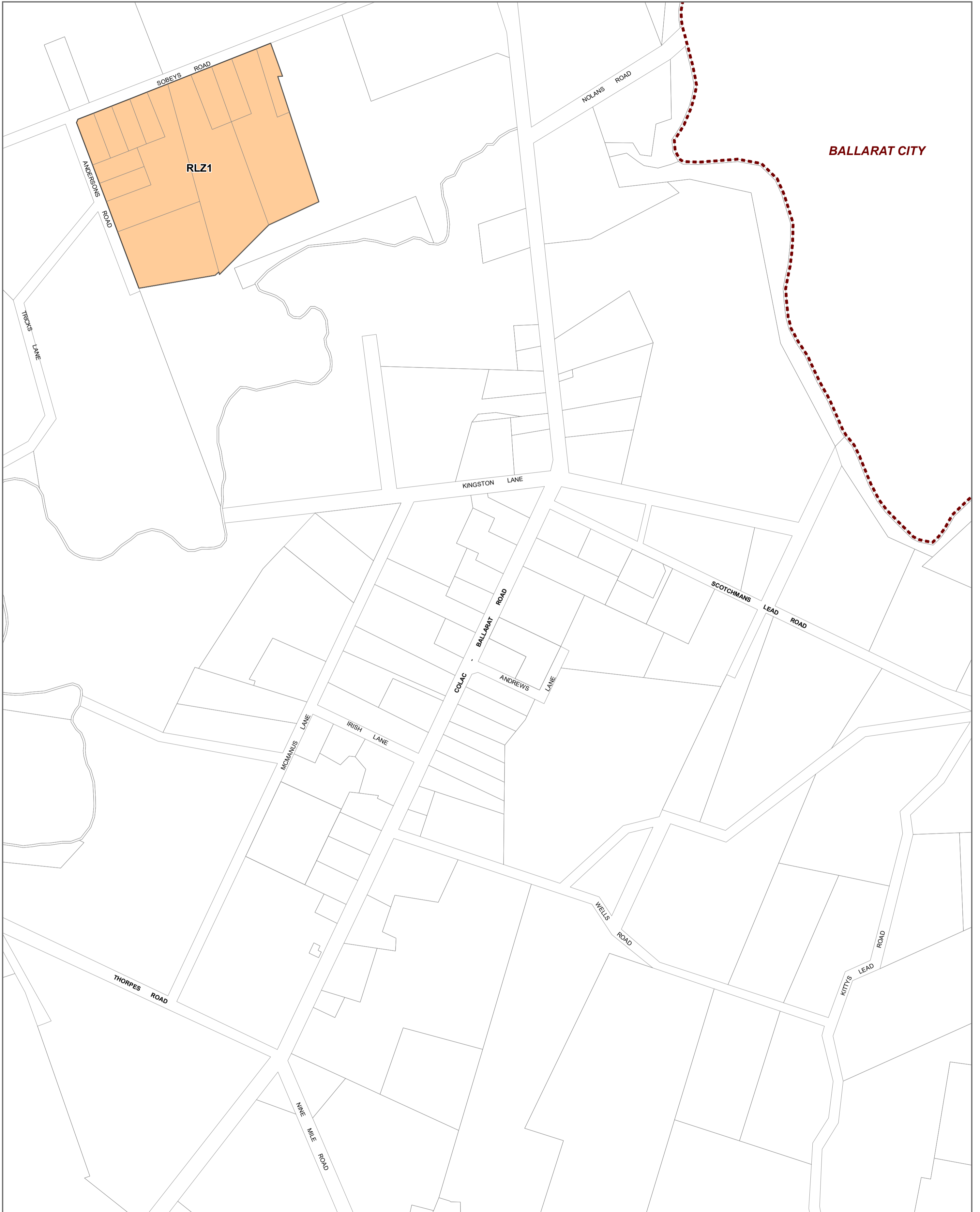


GOLDEN PLAINS PLANNING SCHEME - LOCAL PROVISION AMENDMENT C102gpla



<p>LEGEND</p> <p> RLZ - Rural Living Zone</p> <p> Municipal Boundary</p>	<p><small>Disclaimer</small> This publication may be of assistance to you but the State of Victoria and its employees do not guarantee that the publication is without flaw of any kind or is wholly appropriate for your particular purposes and therefore disclaims all liability for any error, loss or other consequence which may arise from you relying on any information in this publication.</p> <p><small>© The State of Victoria Department of Transport and Planning 2023</small></p>	<p>0 1,750 3,500</p> <p>Meters</p> <p>Australian Map Grid Zone 54</p>	<p><small>INDEX TO ADJOINING SCHEME MAPS</small></p>
<p style="text-align: center;"> Planning Group Print Date: 02/03/2023 Amendment Version: 1 </p>	<p> </p>	<p>Department of Transport and Planning</p>	

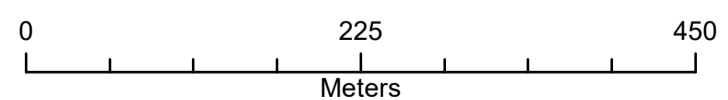
GOLDEN PLAINS PLANNING SCHEME - LOCAL PROVISION AMENDMENT C102gpla



LEGEND
 RLZ - Rural Living Zone

Municipal Boundary

Disclaimer
 This publication may be of assistance to you but the State of Victoria and its employees do not guarantee that the publication is without flaw of any kind or is wholly appropriate for your particular purposes and therefore disclaims all liability for any error, loss or other consequence which may arise from you relying on any information in this publication.
 © The State of Victoria Department of Transport and Planning 2023



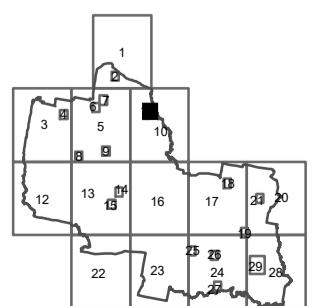
Australian Map Grid Zone 54

Planning Group
 Print Date: 02/03/2023
 Amendment Version: 1

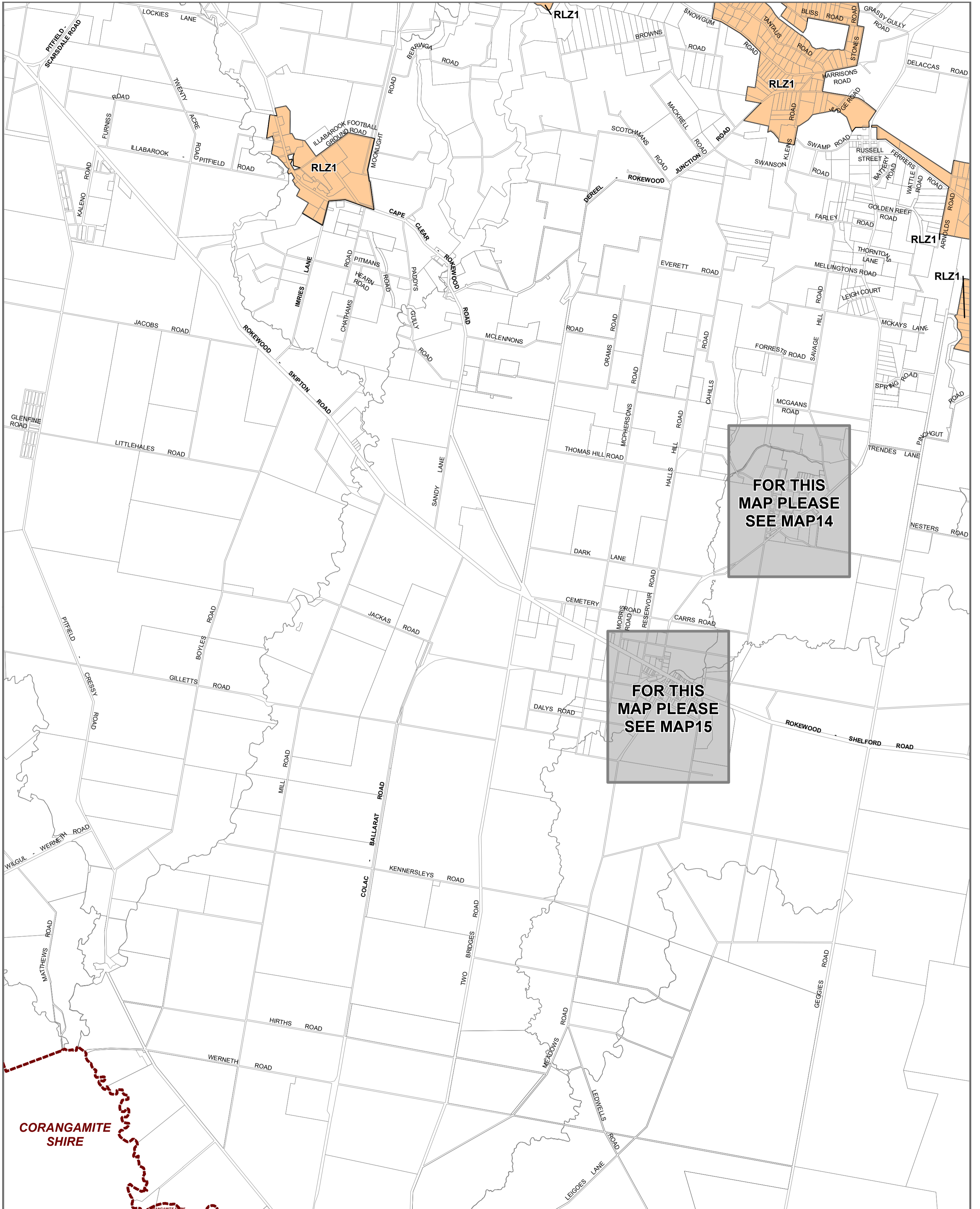


Department of Transport and Planning

INDEX TO ADJOINING SCHEME MAPS



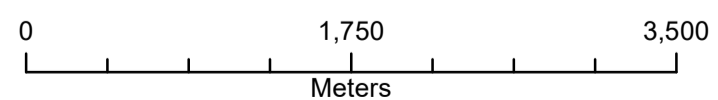
GOLDEN PLAINS PLANNING SCHEME - LOCAL PROVISION AMENDMENT C102gpla



LEGEND
 RLZ - Rural Living Zone

Municipal Boundary

Disclaimer
 This publication may be of assistance to you but the State of Victoria and its employees do not guarantee that the publication is without flaw of any kind or is wholly appropriate for your particular purposes and therefore disclaims all liability for any error, loss or other consequence which may arise from you relying on any information in this publication.
 © The State of Victoria Department of Transport and Planning 2023



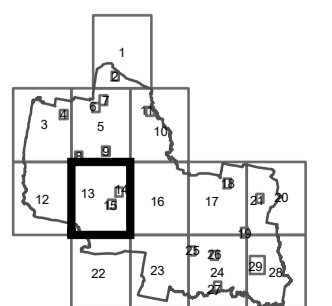
Australian Map Grid Zone 54


 Planning Group
 Print Date: 02/03/2023
 Amendment Version: 1

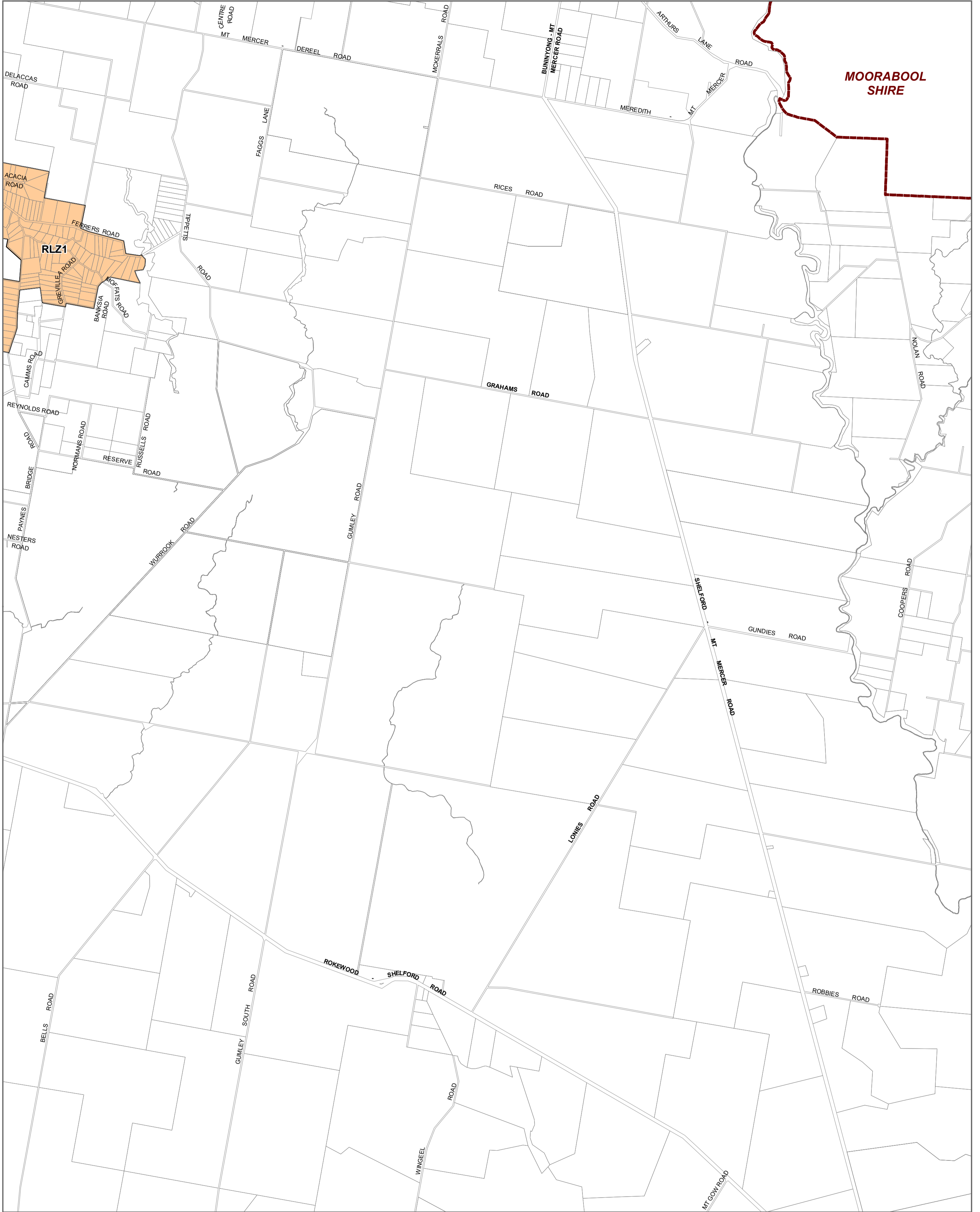


Department of Transport and Planning

INDEX TO ADJOINING SCHEME MAPS



GOLDEN PLAINS PLANNING SCHEME - LOCAL PROVISION AMENDMENT C102gpla



MOORABOOL
SHIRE

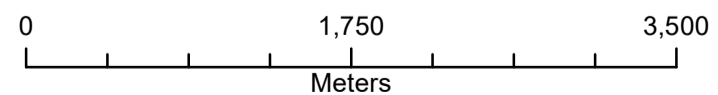
RLZ1

LEGEND
 RLZ - Rural Living Zone

Municipal Boundary

Disclaimer
 This publication may be of assistance to you but the State of Victoria and its employees do not guarantee that the publication is without flaw of any kind or is wholly appropriate for your particular purposes and therefore disclaims all liability for any error, loss or other consequence which may arise from you relying on any information in this publication.

© The State of Victoria Department of Transport and Planning 2023



Australian Map Grid Zone 54


 Planning Group
 Print Date: 02/03/2023
 Amendment Version: 1



Department of Transport and Planning

INDEX TO ADJOINING SCHEME MAPS

