

GOLDEN PLAINS PLANNING SCHEME - LOCAL PROVISION AMENDMENT C104gpla



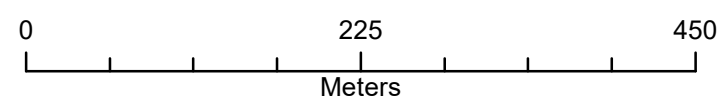
LEGEND

- FO2 - Floodway Overlay - Schedule 2
- LSIO2 - Land Subject to Inundation Overlay - Schedule 2

Municipal Boundary

Disclaimer
This publication may be of assistance to you but the State of Victoria and its employees do not guarantee that the publication is without flaw of any kind or is wholly appropriate for your particular purposes and therefore disclaims all liability for any error, loss or other consequence which may arise from you relying on any information in this publication.

© The State of Victoria Department of Transport and Planning 2024

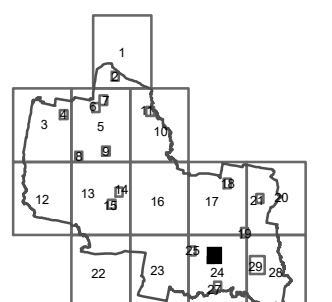


Australian Map Grid Zone 54

Planning Group
Print Date: 11/03/2024
Amendment Version: 2

VICTORIA
State Government
Department of Transport and Planning

INDEX TO ADJOINING SCHEME MAPS



GOLDEN PLAINS PLANNING SCHEME - LOCAL PROVISION AMENDMENT C104gpla



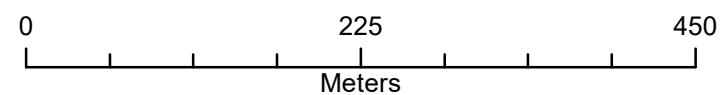
LEGEND

- D-FO - Area to be deleted from a Floodway Overlay
- D-LSIO - Area to be deleted from a Land Subject to Inundation Overlay

Municipal Boundary

Disclaimer
This publication may be of assistance to you but the State of Victoria and its employees do not guarantee that the publication is without flaw of any kind or is wholly appropriate for your particular purposes and therefore disclaims all liability for any error, loss or other consequence which may arise from you relying on any information in this publication.

© The State of Victoria Department of Transport and Planning 2024



Australian Map Grid Zone 54



Planning Group
Print Date: 08/01/2024
Amendment Version: 2



Department of Transport and Planning

INDEX TO ADJOINING SCHEME MAPS

